

716300

716400

716500

716600

716700

716800

716900

6210600

6210600

6210500

6210500

6210400

6210400

6210300

6210300

716300

716400

716500




716600

716700

716800

716900

Legend

-  Aboriginal Sites
-  Visible Site Boundary
-  Surveyed Area

UD 126

UD 121

UD 138

UD 122

UD BH 6

UD 120





714400

714500

714600

714700

714800

714900

715000

6202600

6202600

6202500

6202500

6202400

6202400

6202300

6202300

Legend

■ Aboriginal Sites

□ Visible Site Boundary

■ Surveyed Area

714400

714500

714600

714700

714800

714900

715000

UD 15

GWRB Area 2 - 2

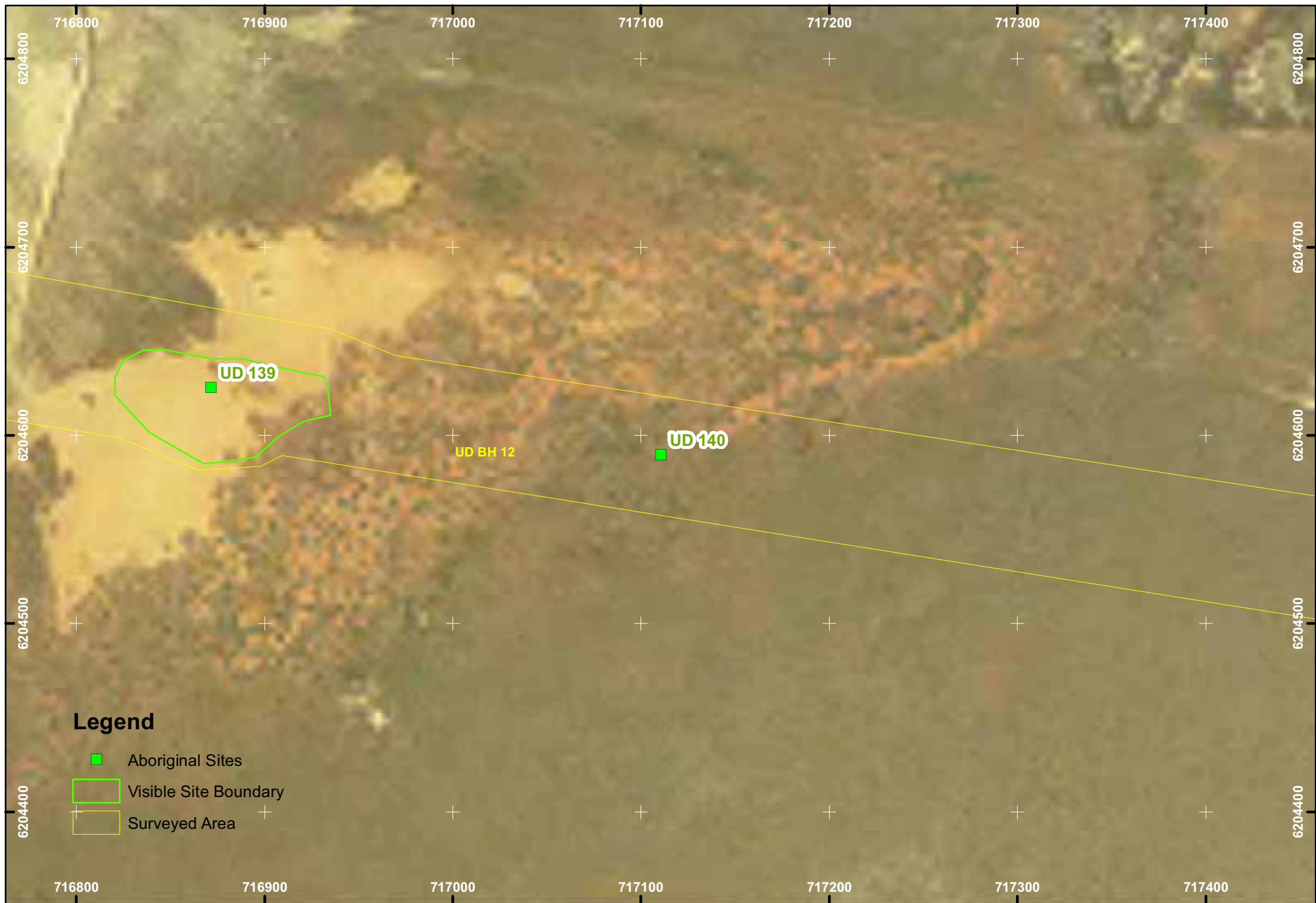
UD 14

GWRB Area 2 - 1

UD 19

GWRB Area 2 - 3

UD 21







Legend

- Aboriginal Sites
- ▭ Visible Site Boundary
- ▭ Surveyed Area



UD 142

GWRB Area 3 - 1

UD 143

UD BH 12

UD 145

Legend

- Aboriginal Sites
- ▭ Visible Site Boundary
- ▭ Surveyed Area











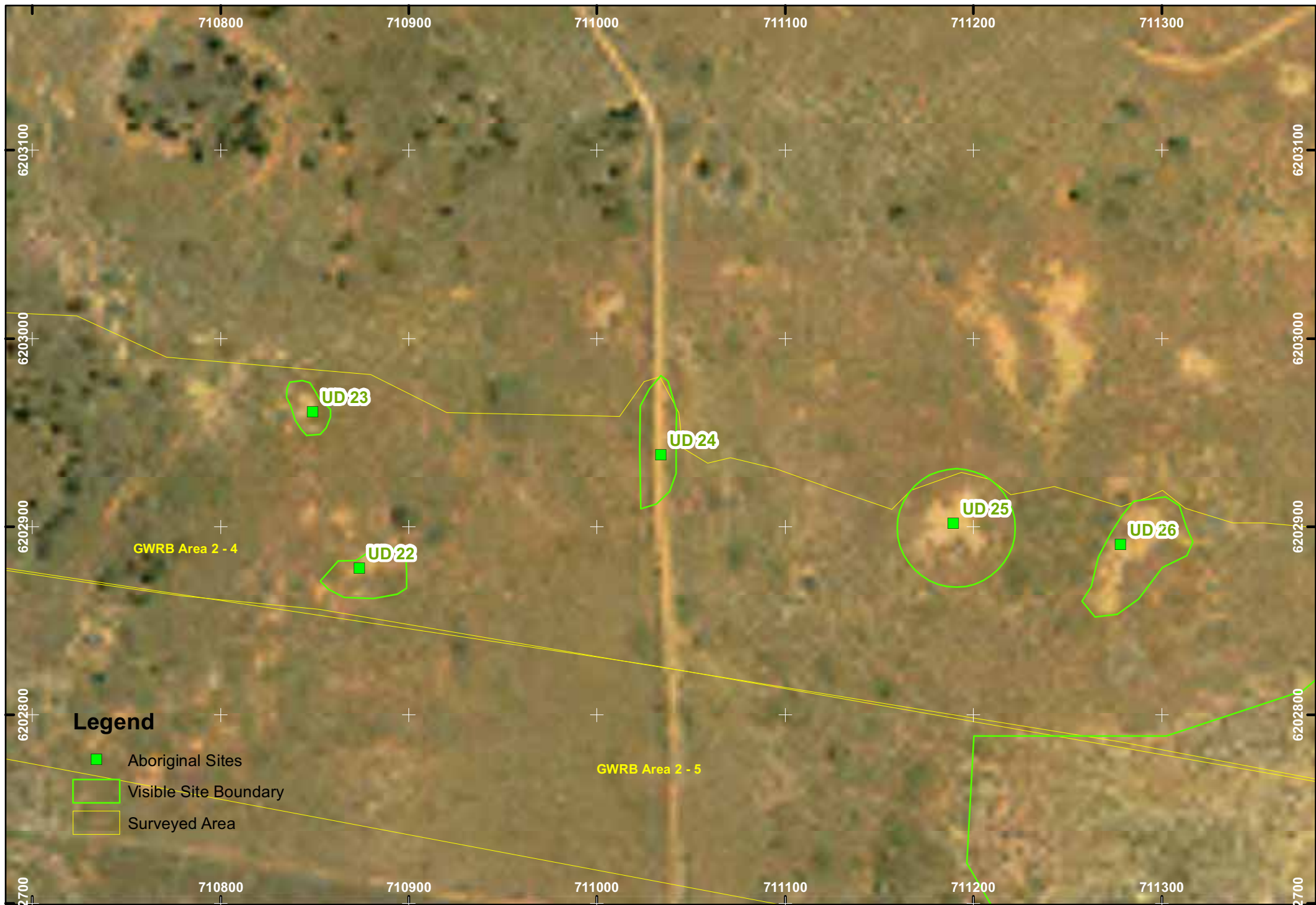




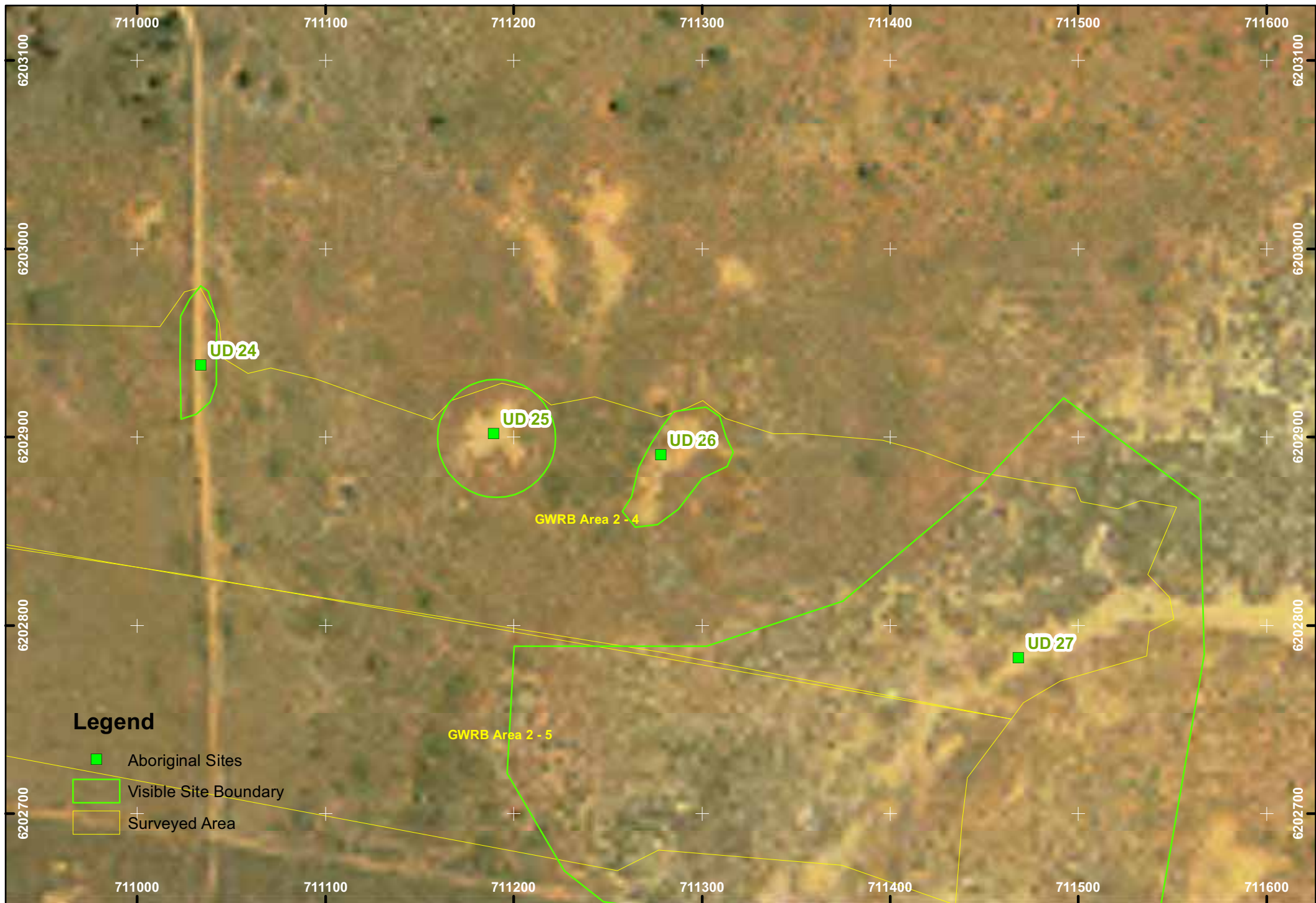
























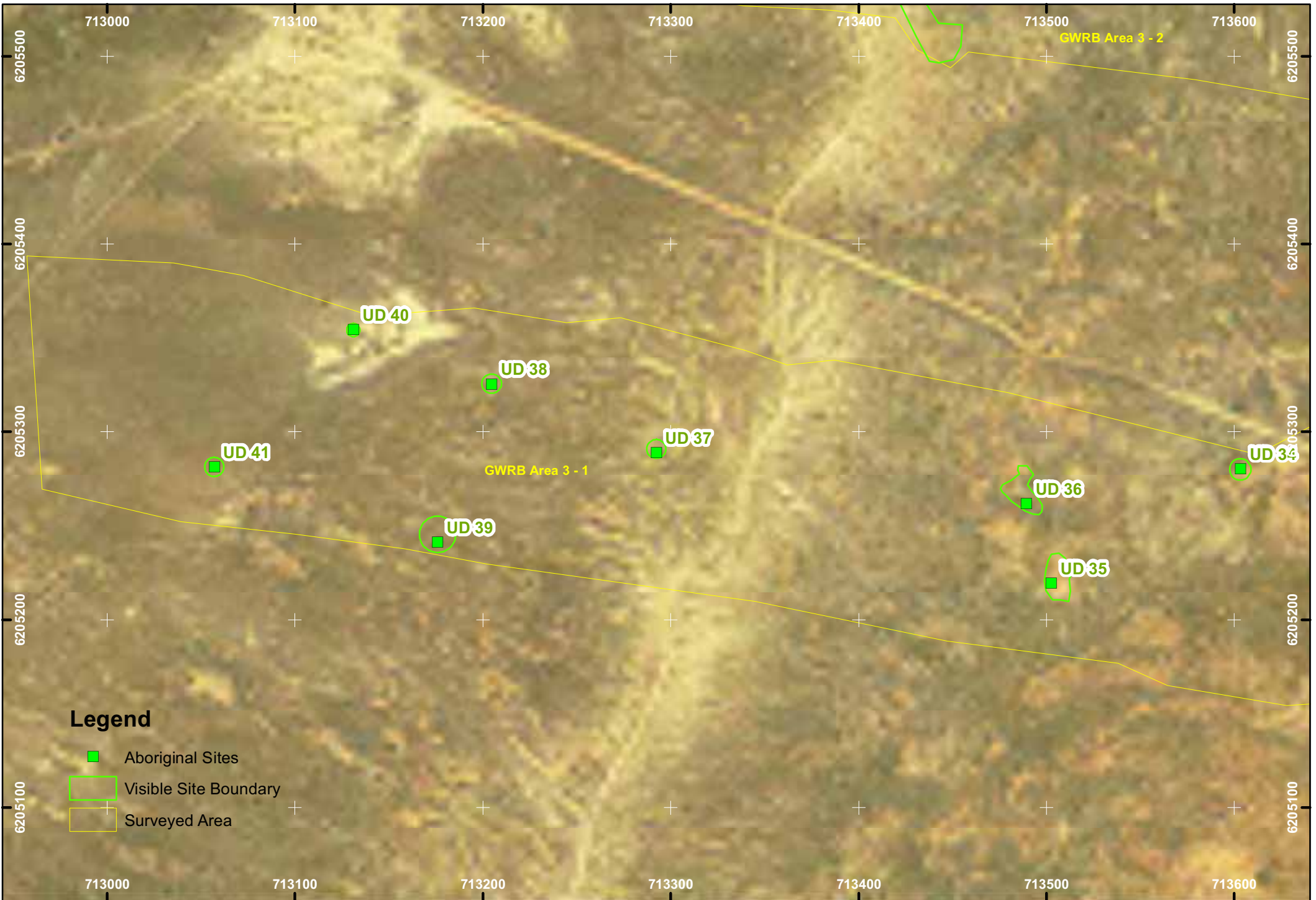
















Legend

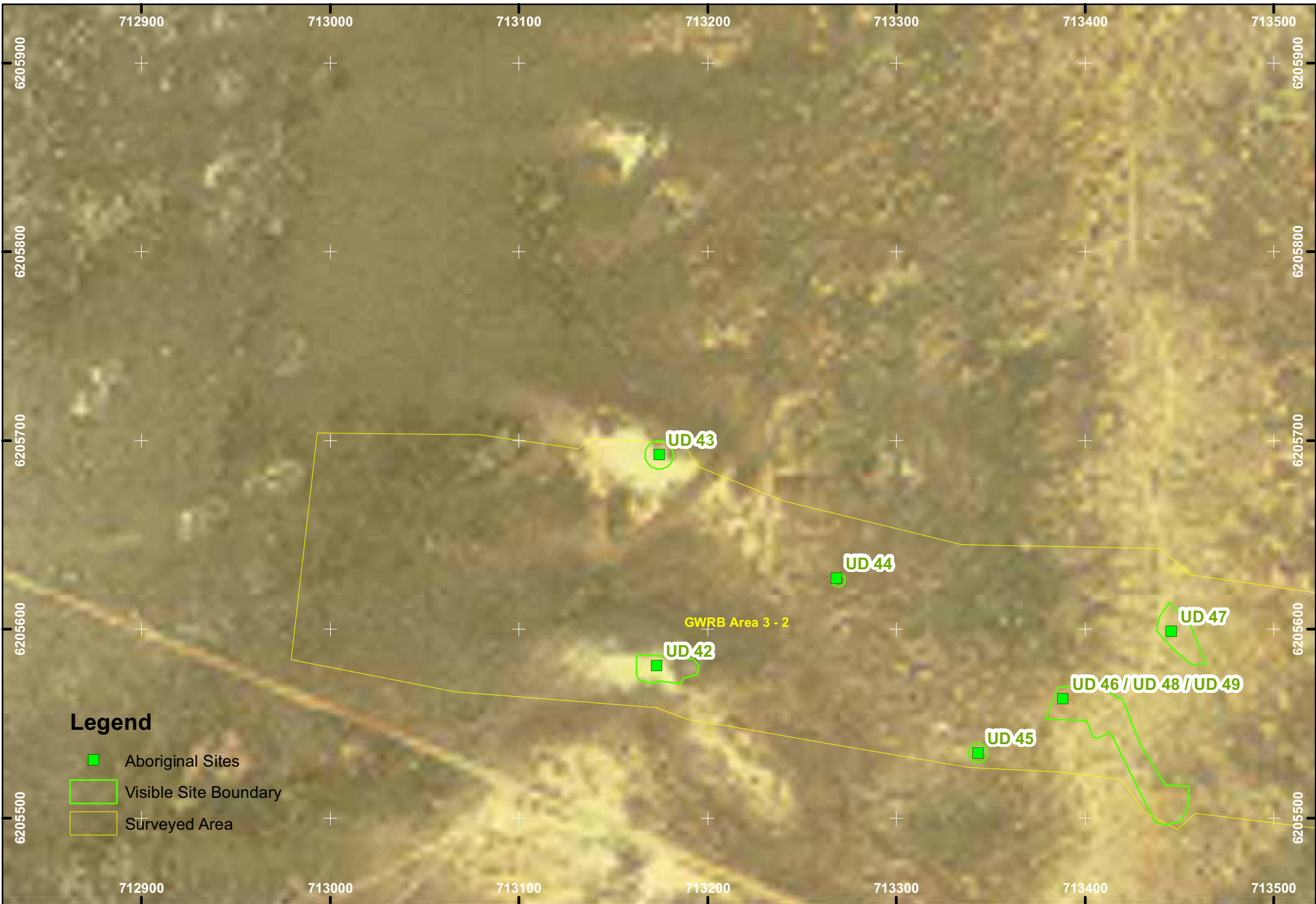
- Aboriginal Sites
- Visible Site Boundary
- Surveyed Area

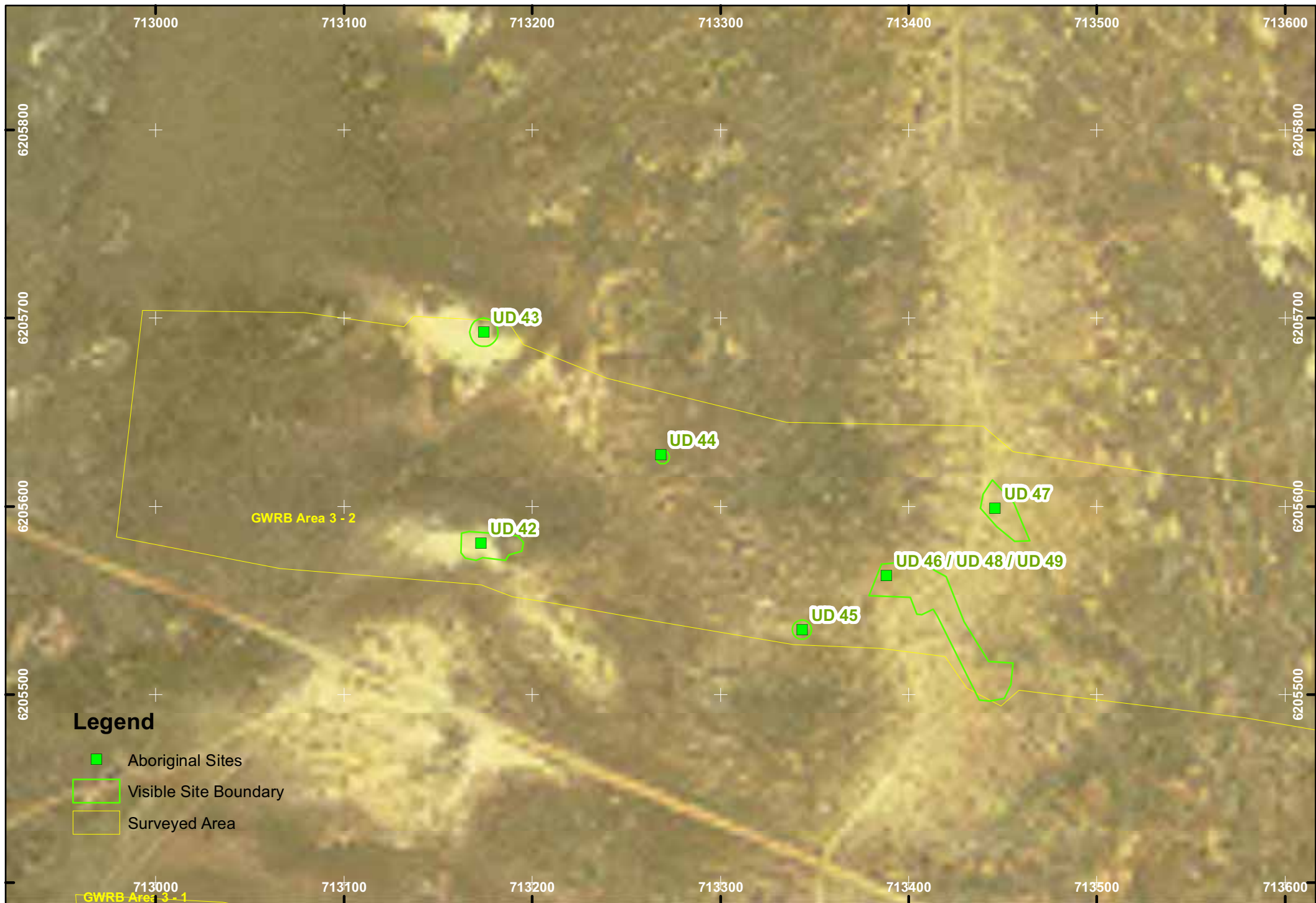




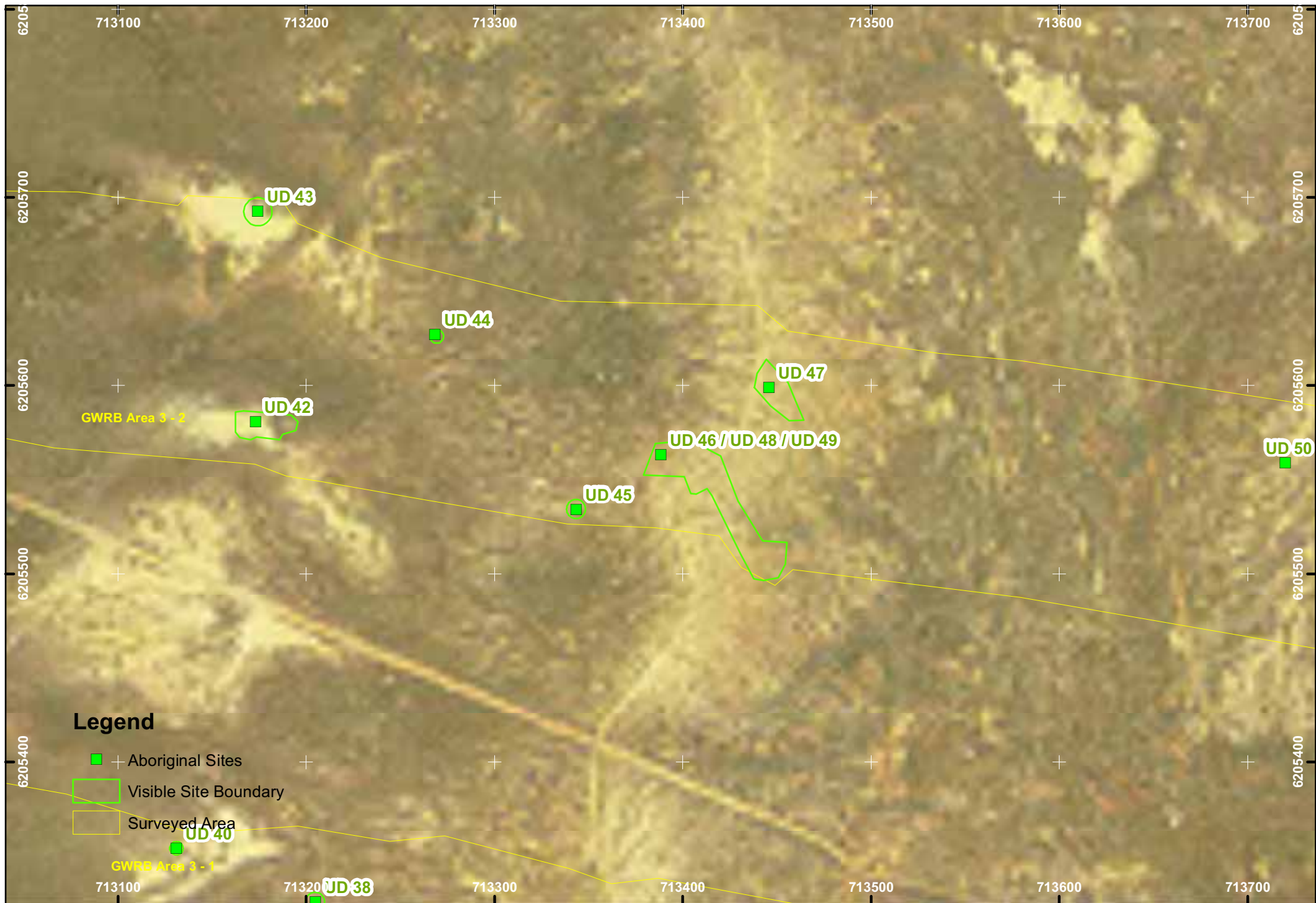















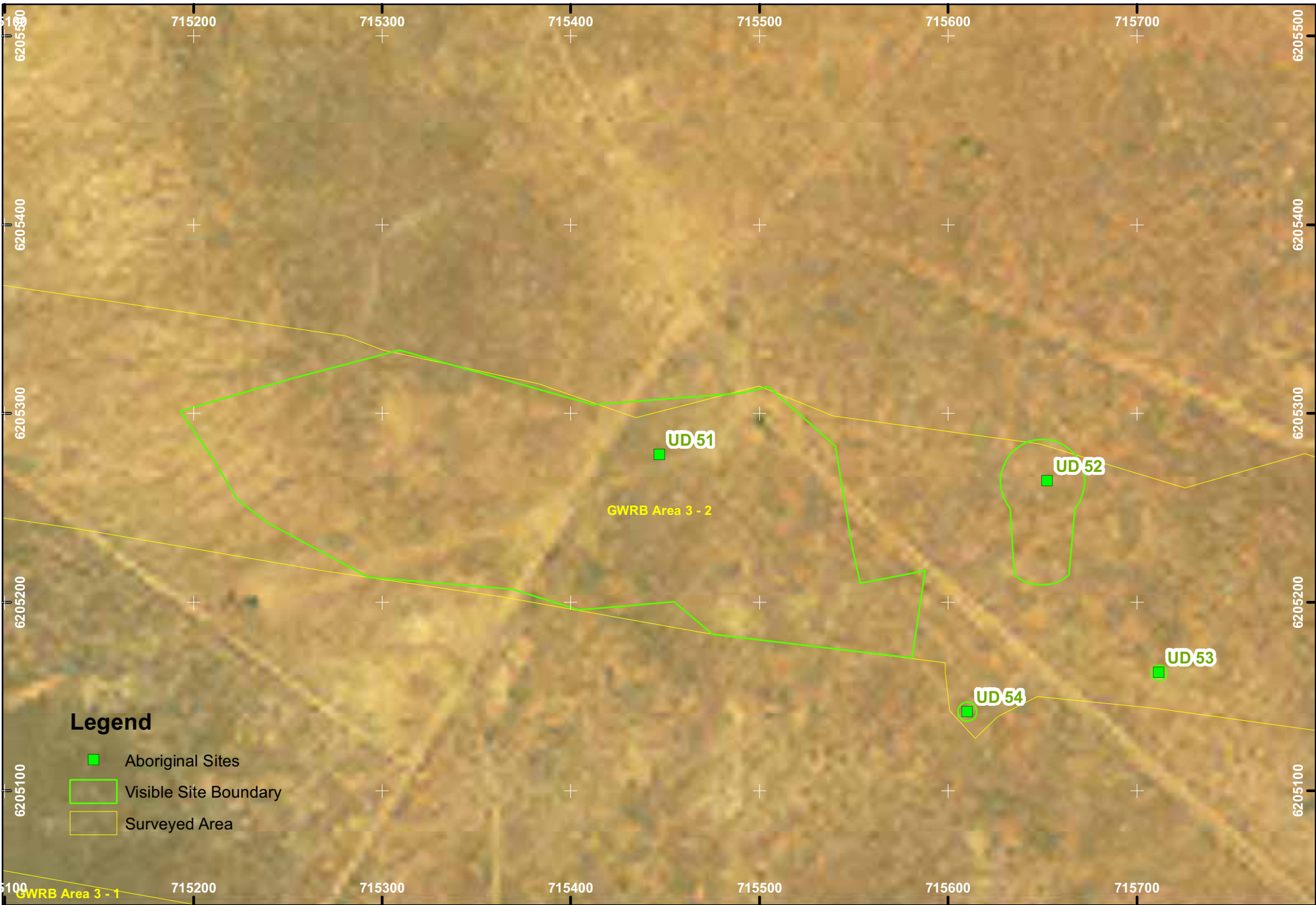




Legend

-  Aboriginal Sites
-  Visible Site Boundary
-  Surveyed Area

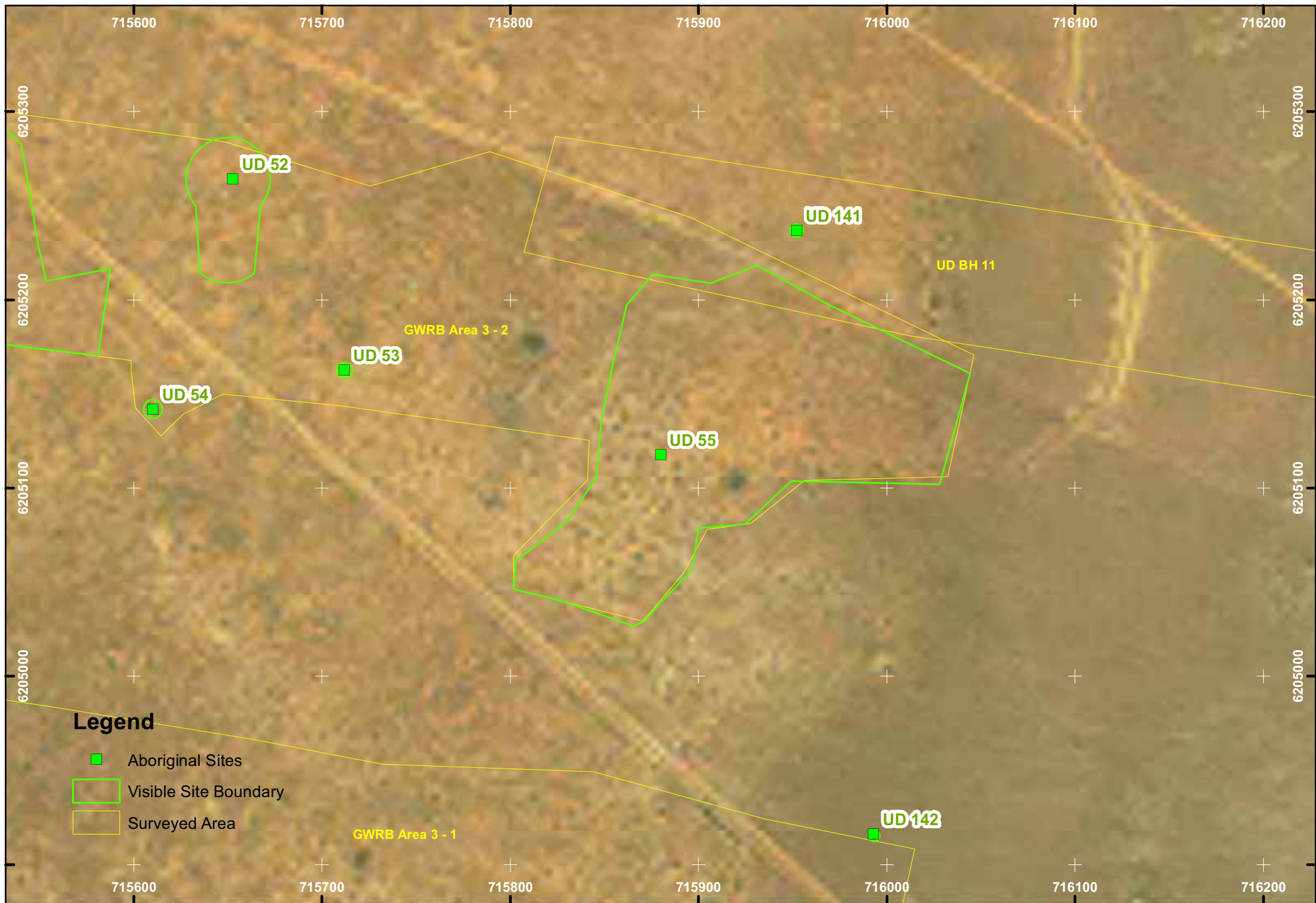




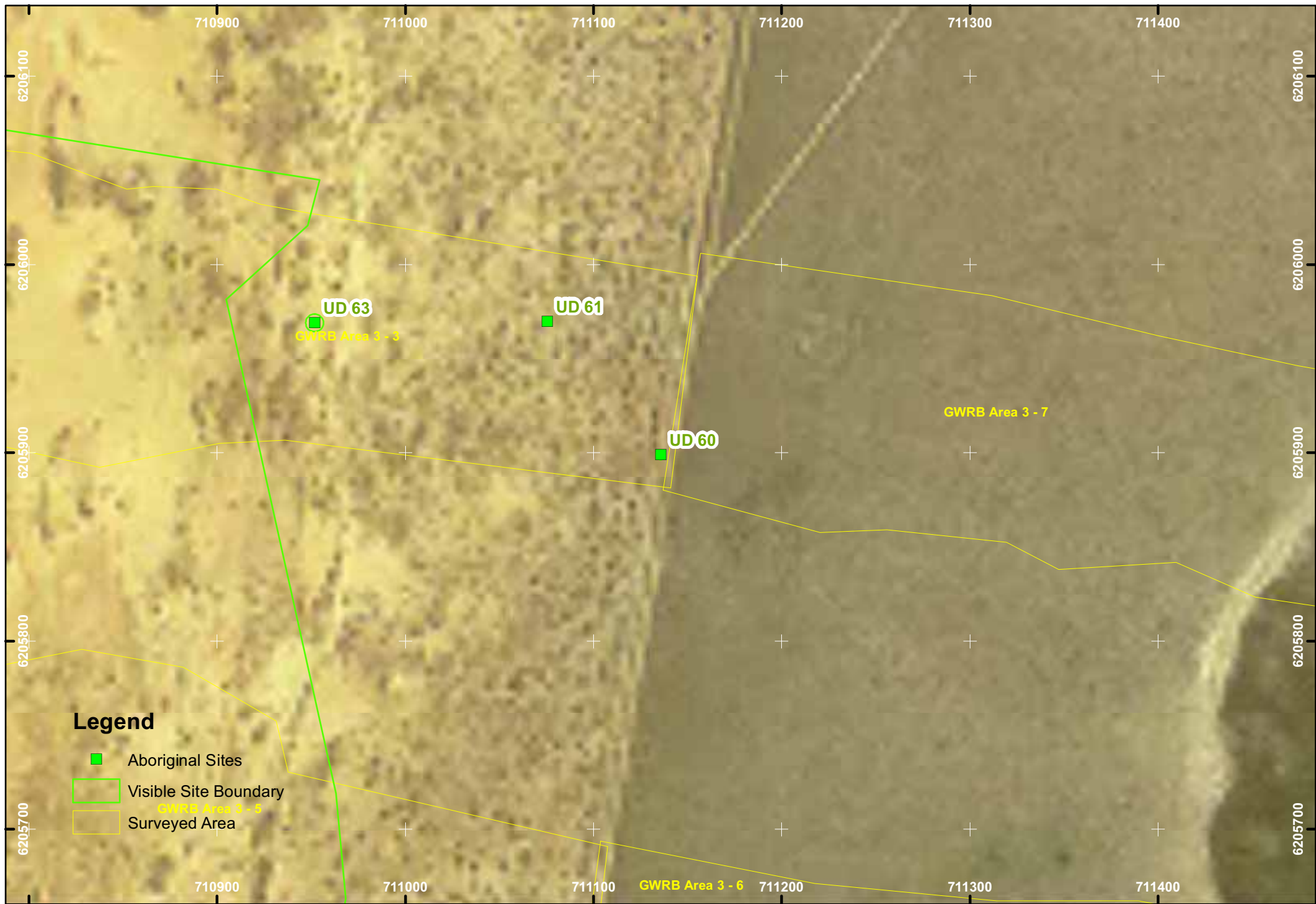




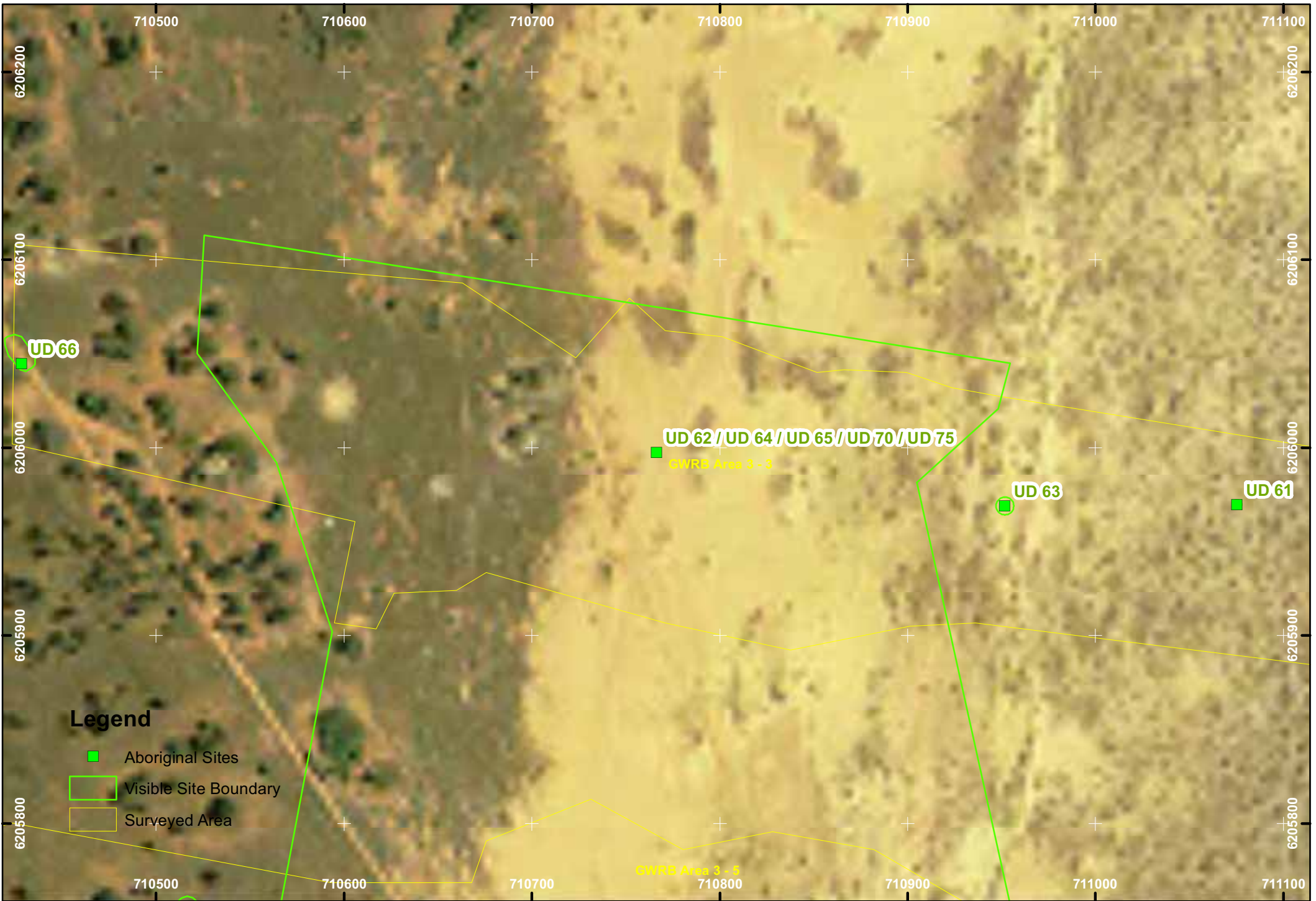



















Legend

- Aboriginal Sites
- ▭ Visible Site Boundary
- ▭ Surveyed Area



Legend

- Aboriginal Sites
- ▭ Visible Site Boundary
- ▭ Surveyed Area




















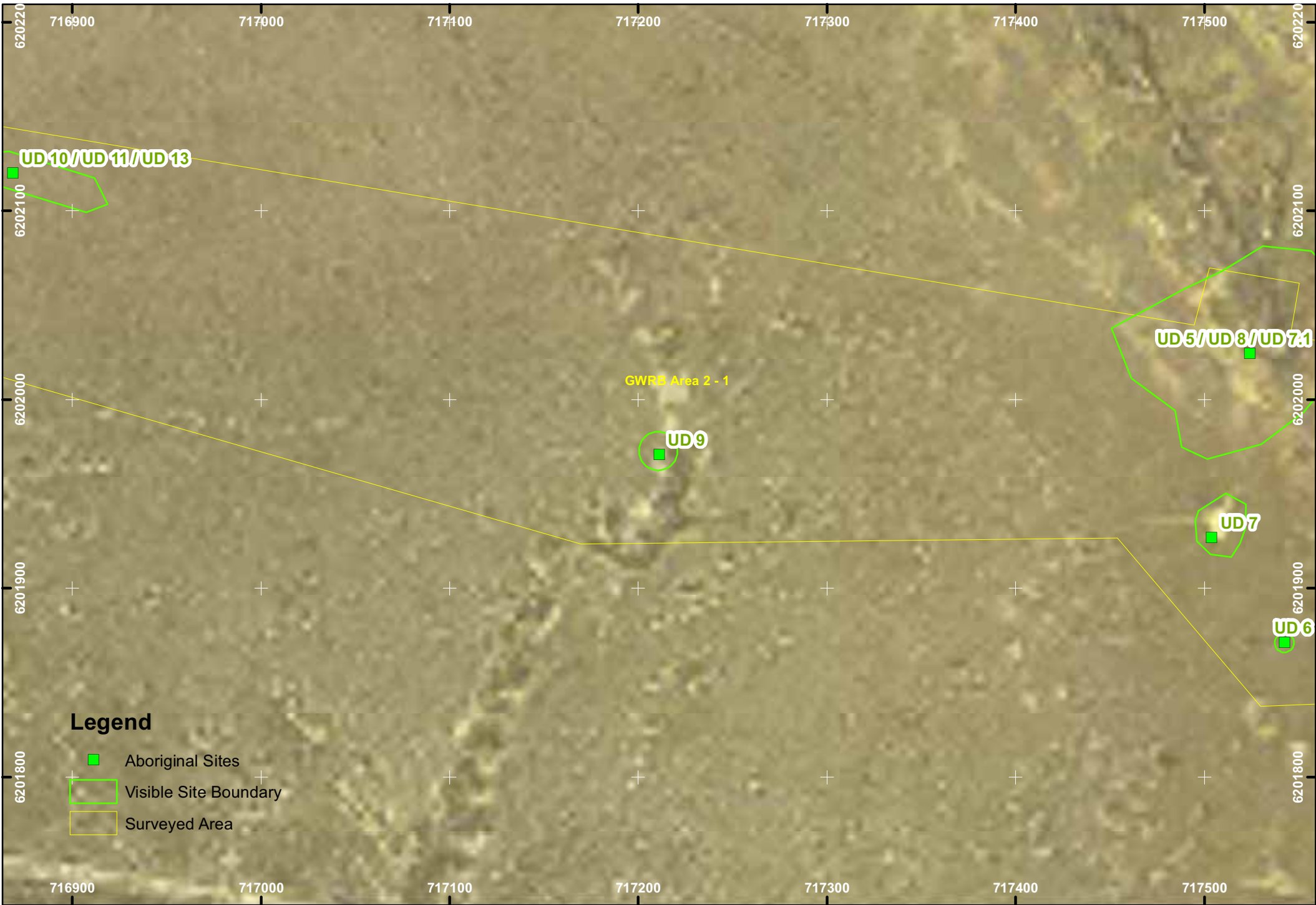











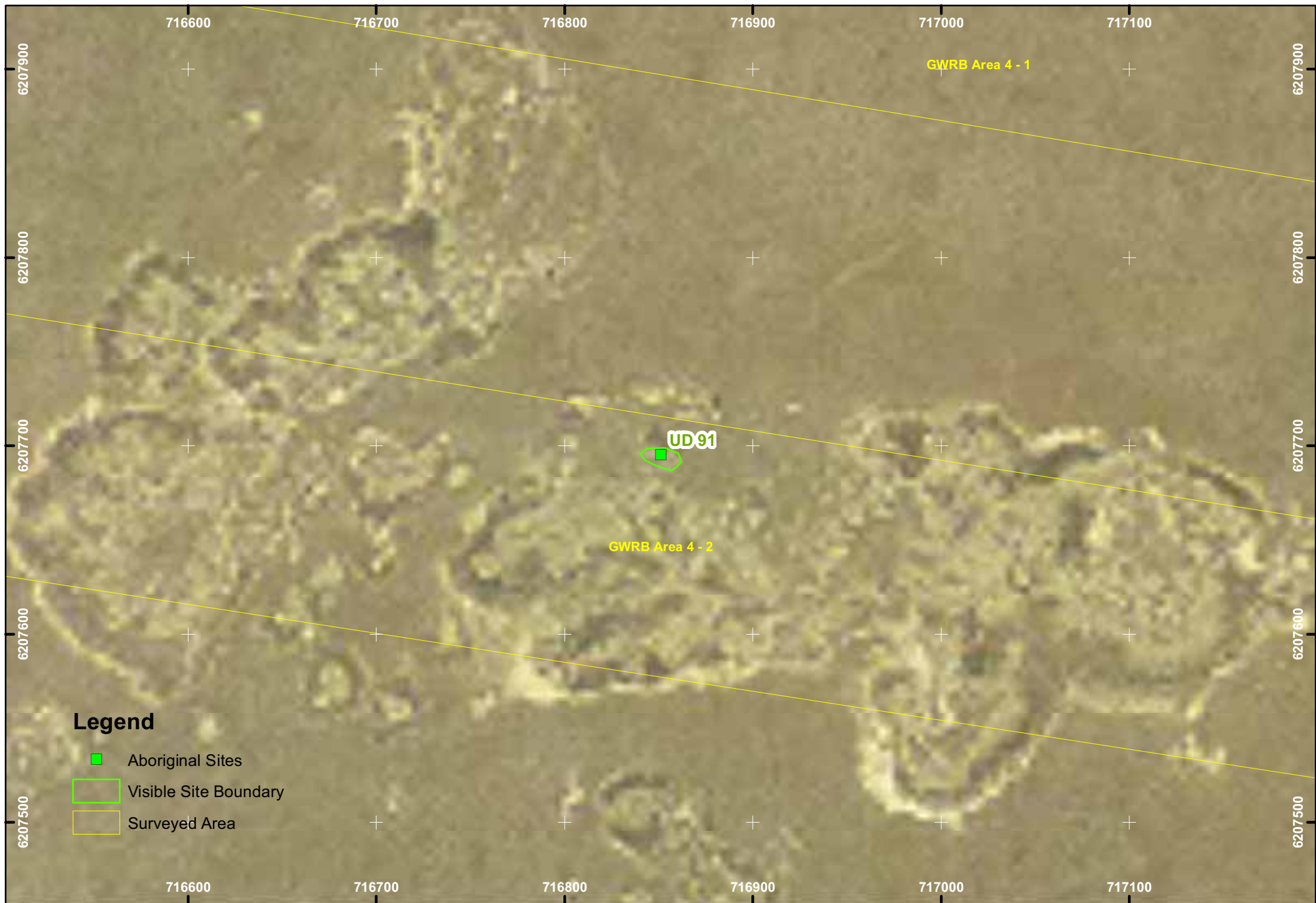






Legend

-  Aboriginal Sites
-  Visible Site Boundary
-  Surveyed Area





714700

714800

714900

715000

715100

715200

715300

6208100

6208100

6208000

6208000

6207900

6207900

6207800

6207800

714700

714800

714900

715000

715100

715200

715300

Legend

■ Aboriginal Sites

▭ Visible Site Boundary

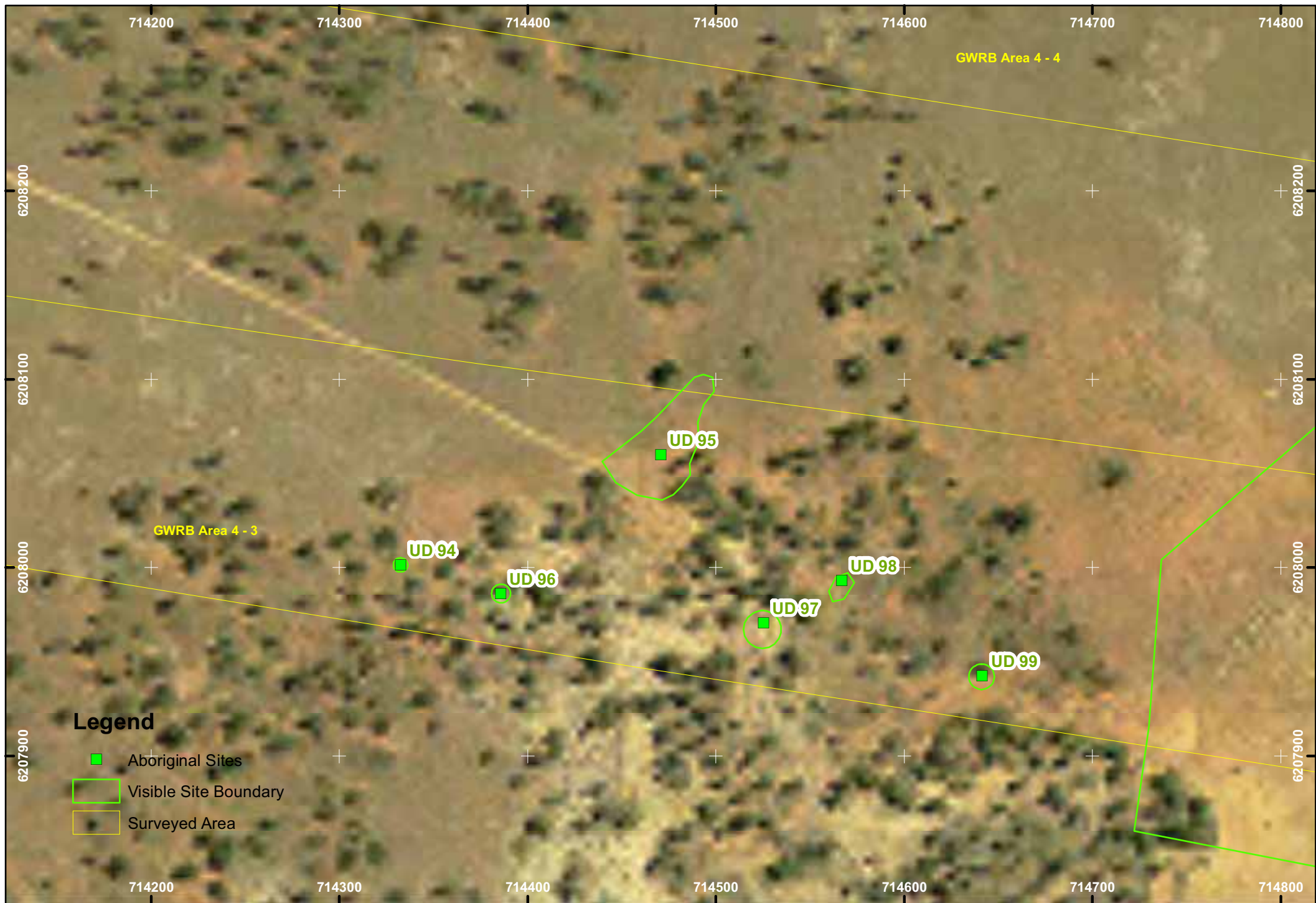
▭ Surveyed Area

GWRB Area 4 - 3

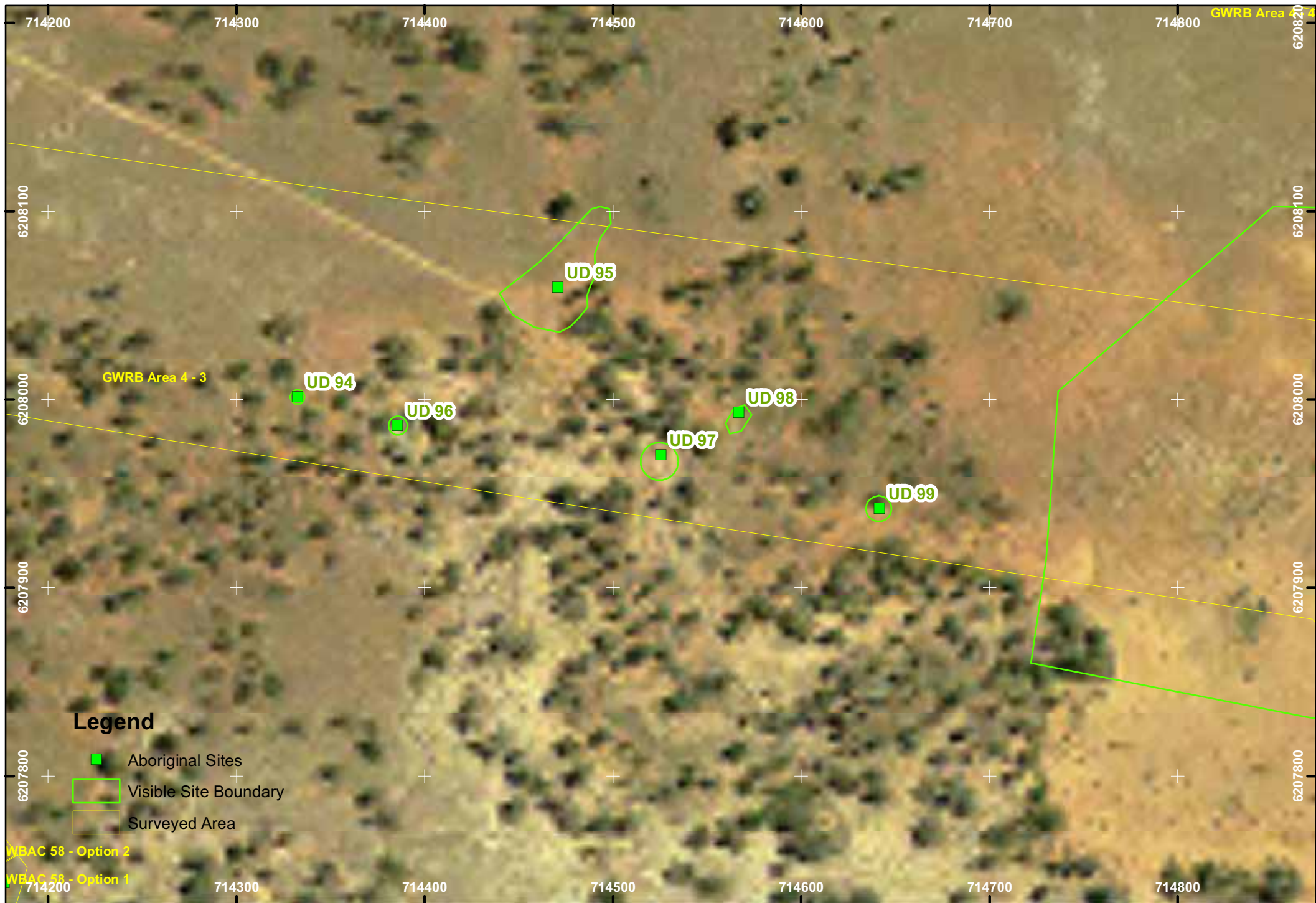
UD 92 / UD 93 / UD 100 / UD 101 / UD 102

GWRB Area 4 - 2

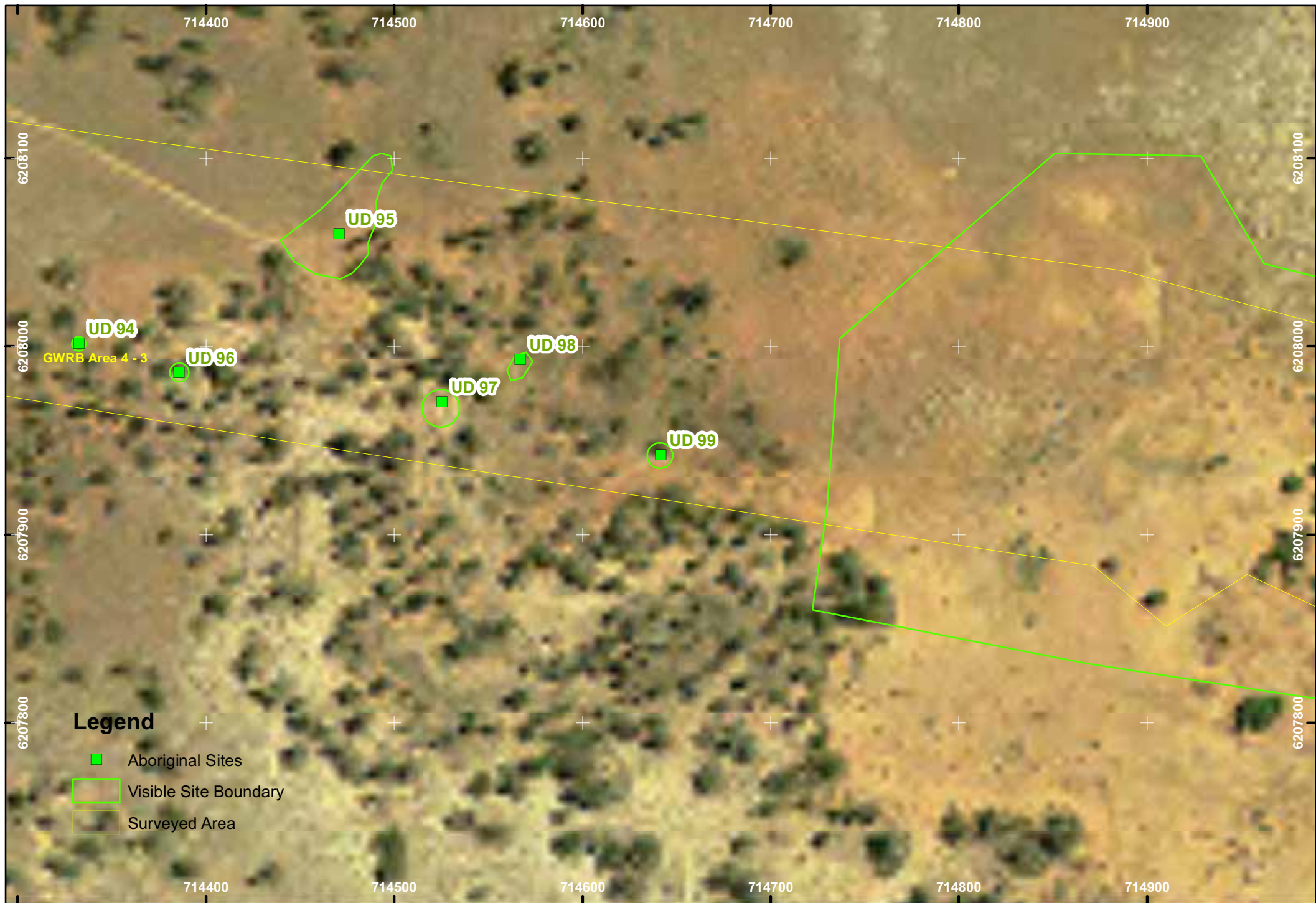


















Legend

- Aboriginal Sites
- ▭ Visible Site Boundary
- ⊕ Surveyed Area



725300

725400

725500

725600

725700

725800

725900

6215900

6215900

6215800

6215800

6215700

6215700

6215600

6215600

725300

725400

725500

725600

725700

725800

725900

Legend

- Aboriginal Sites
- Visible Site Boundary
- Surveyed Area

W12

W11

OBH 10 / WBH 10

W10







Legend

- Aboriginal Sites
- ▭ Visible Site Boundary
- ▭ Surveyed Area



728600

728700

728800

728900

729000

729100

729200

6215400

6215400

6215300

6215300

6215200

6215200

6215100

6215100

728600

728700

728800




728900

729000

729100

729200

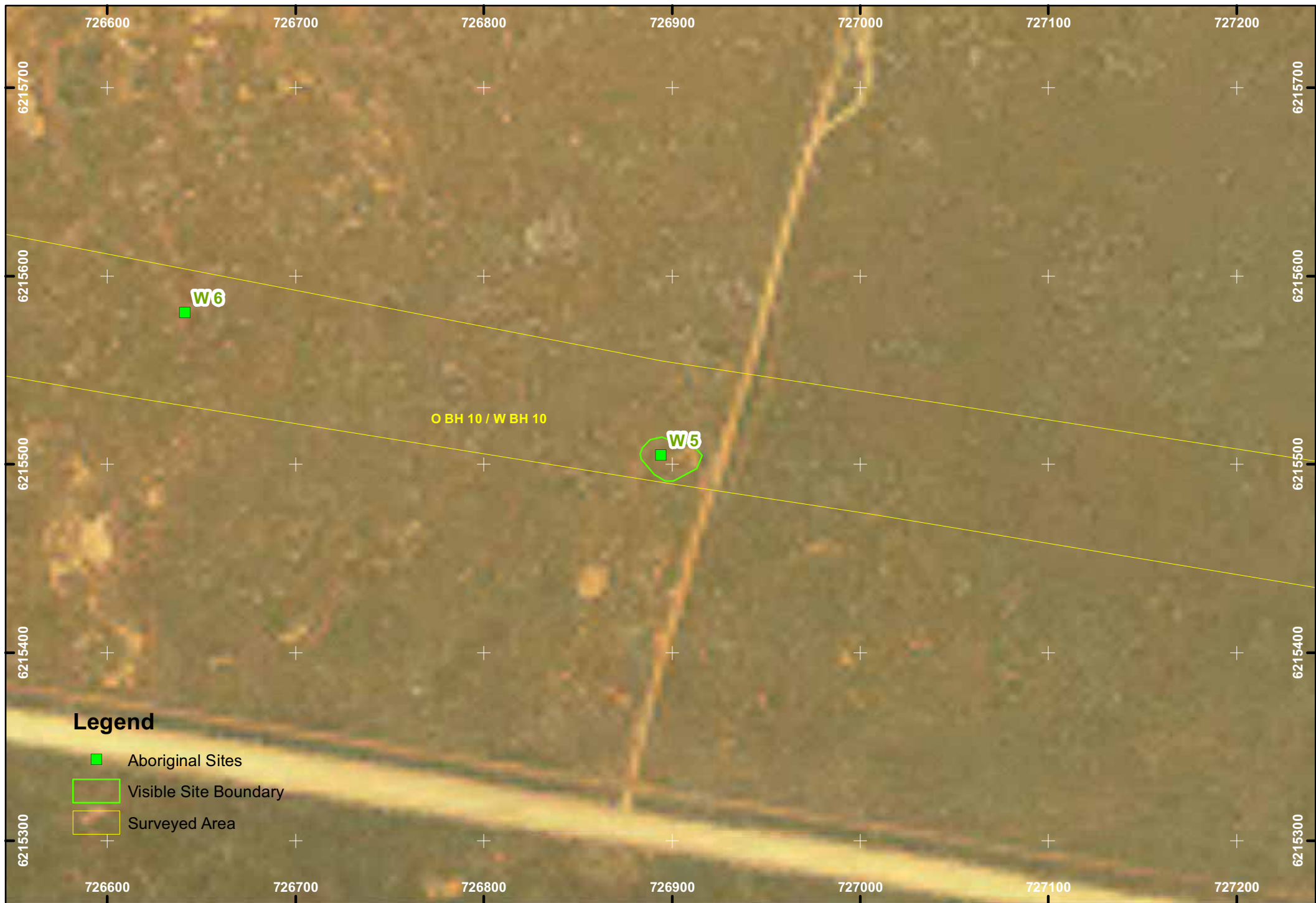
Legend

-  Aboriginal Sites
-  Visible Site Boundary
-  Surveyed Area

O BH 10 / W BH 10

W3





Legend

- Aboriginal Sites
- Visible Site Boundary
- Surveyed Area





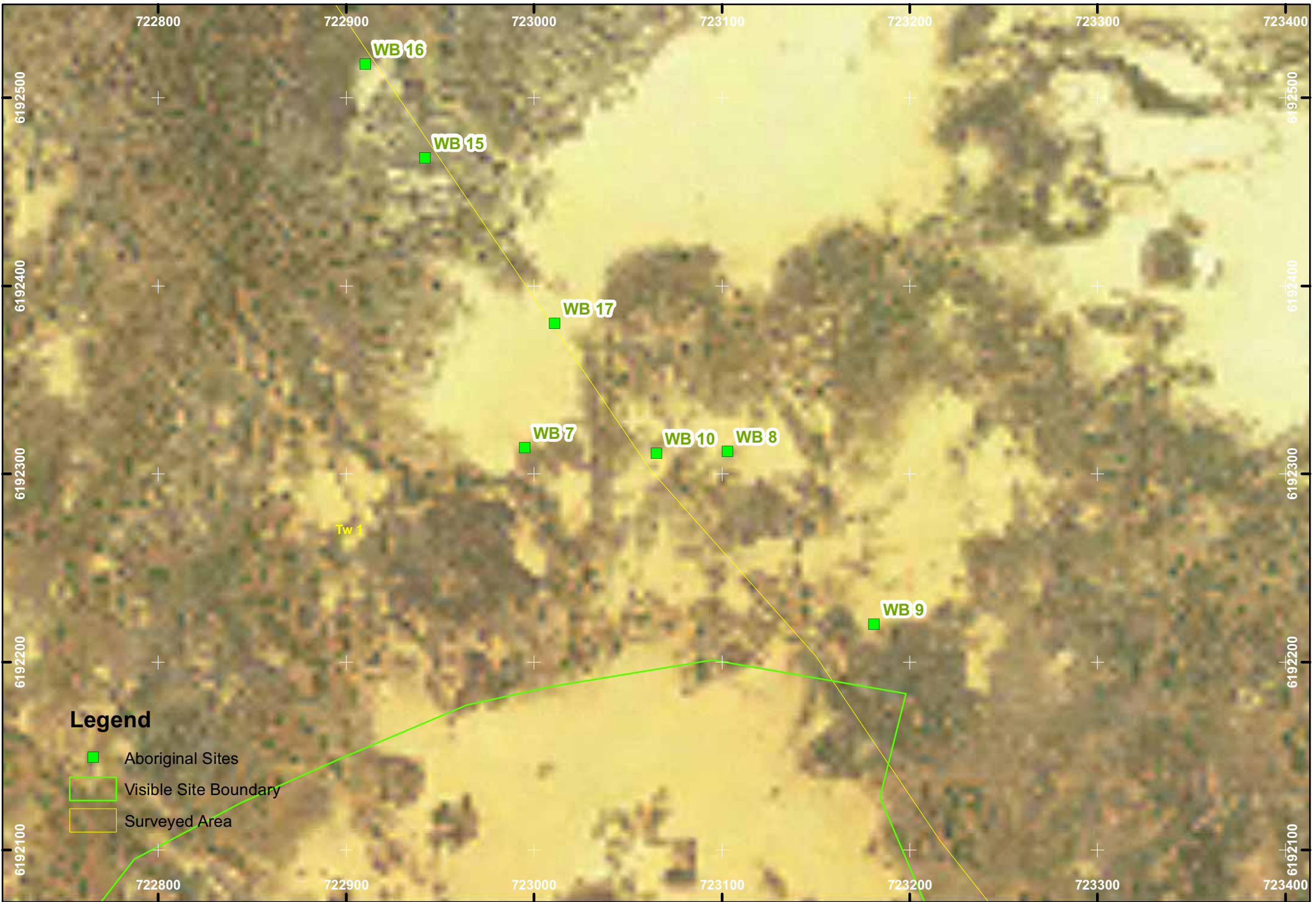
Legend

- Aboriginal Sites
- ▭ Visible Site Boundary
- ▭ Surveyed Area









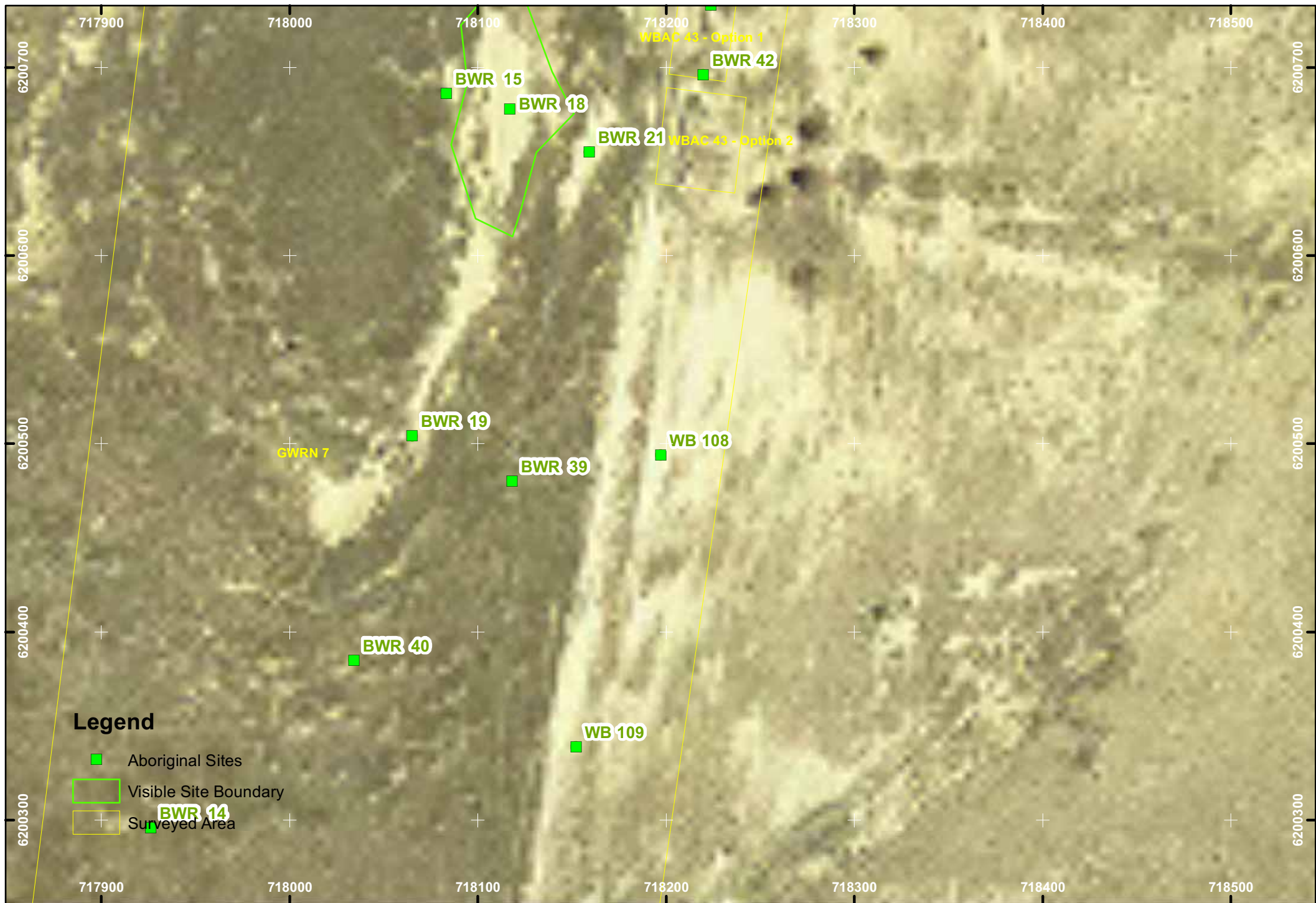


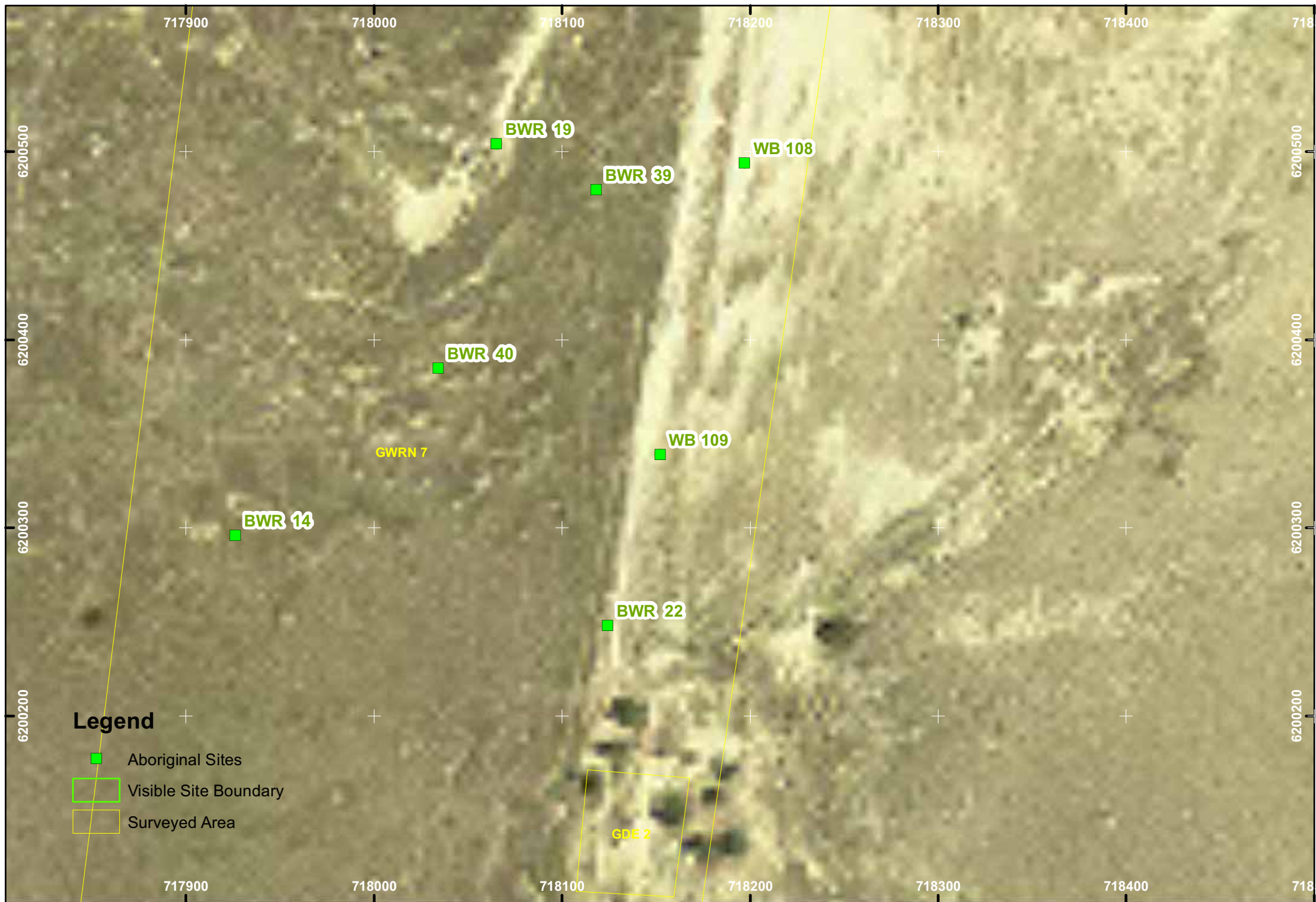


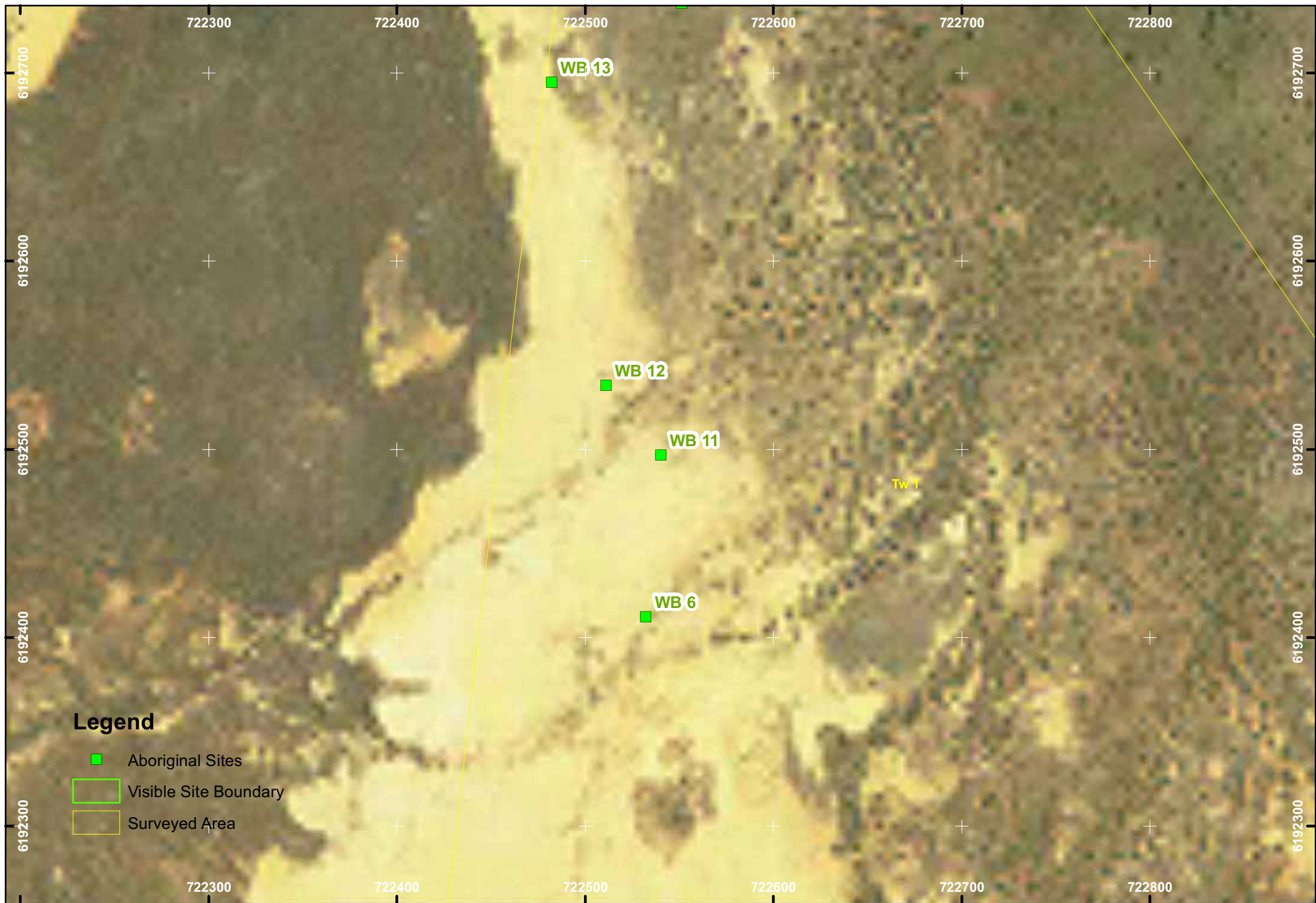






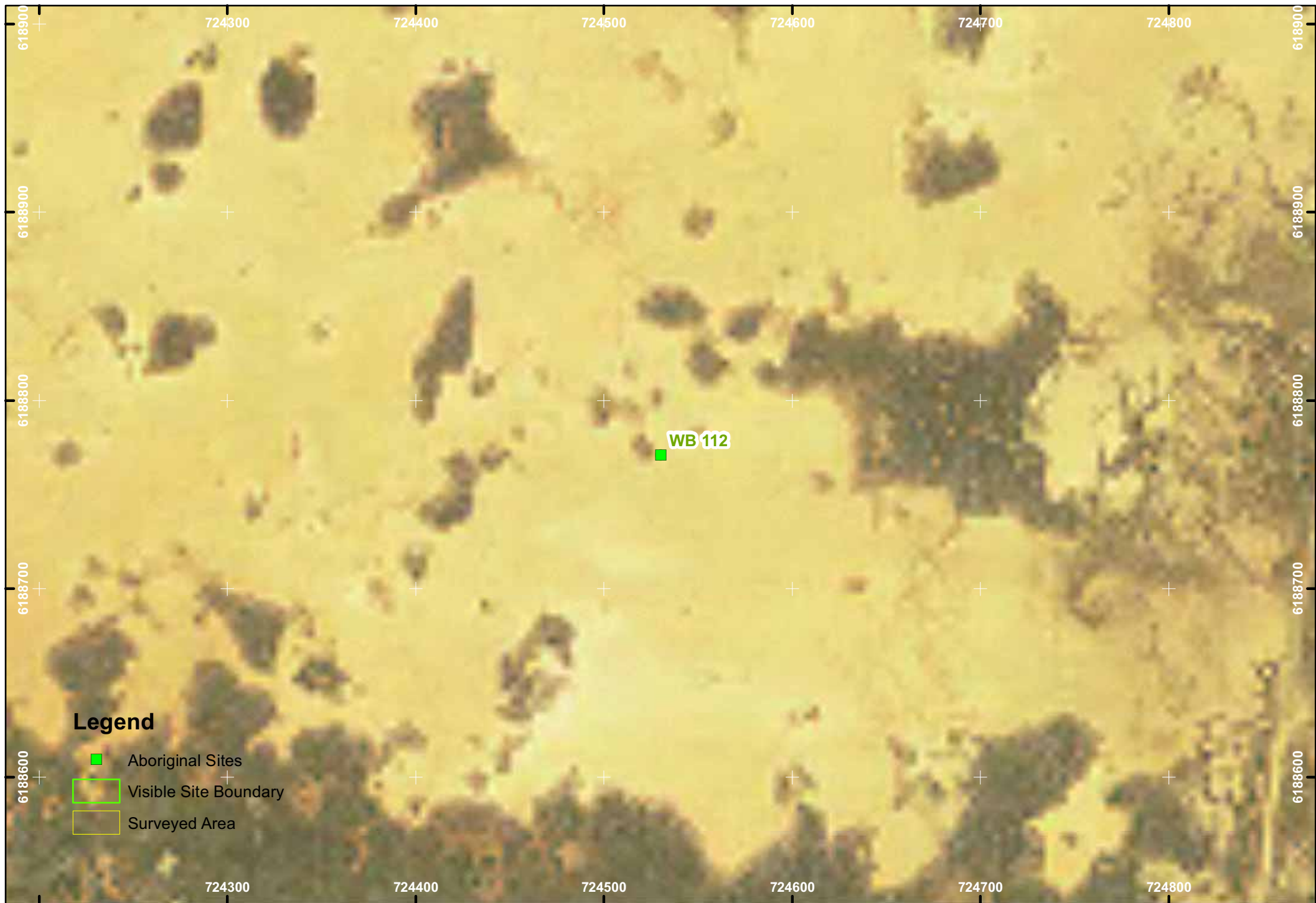


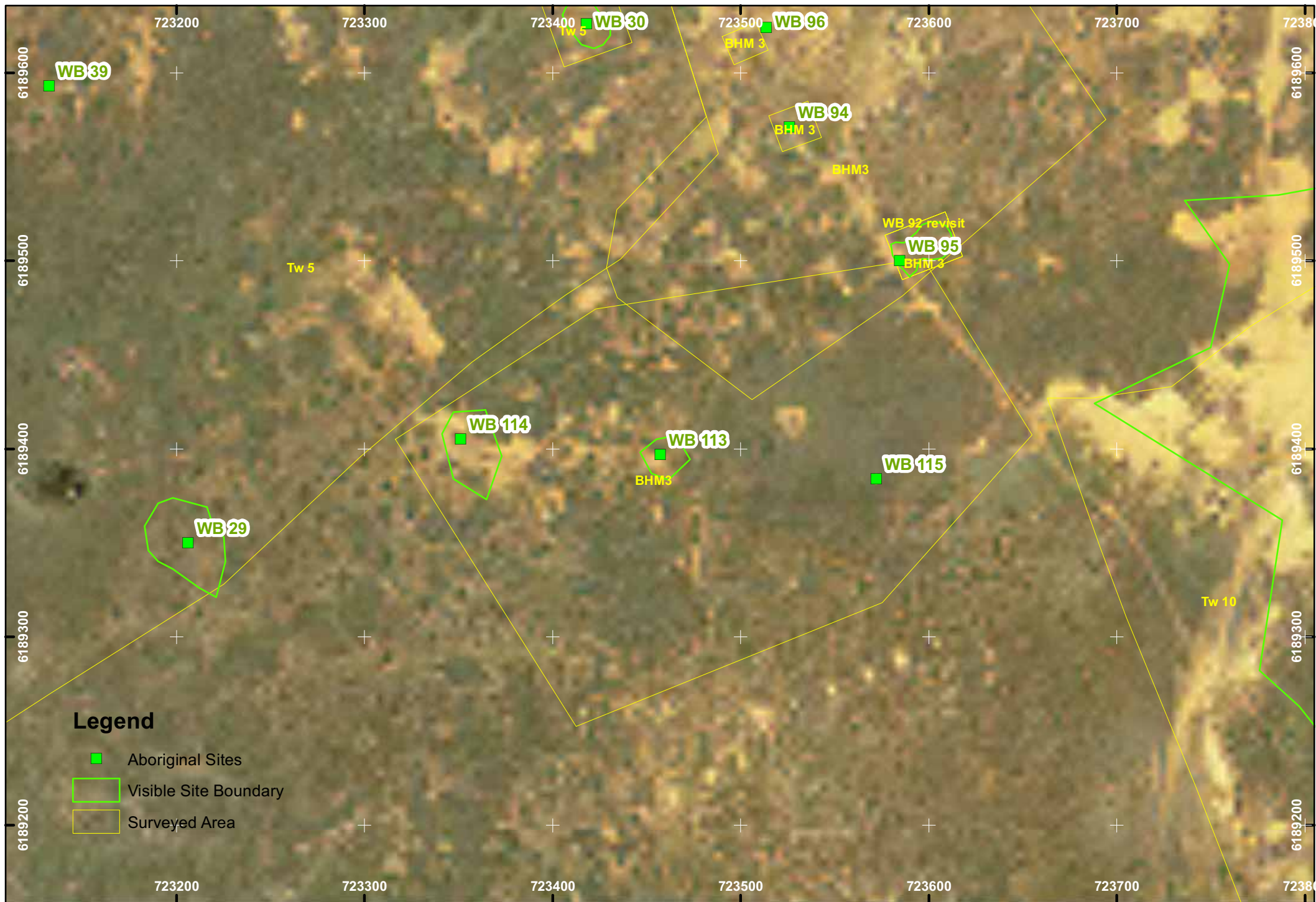


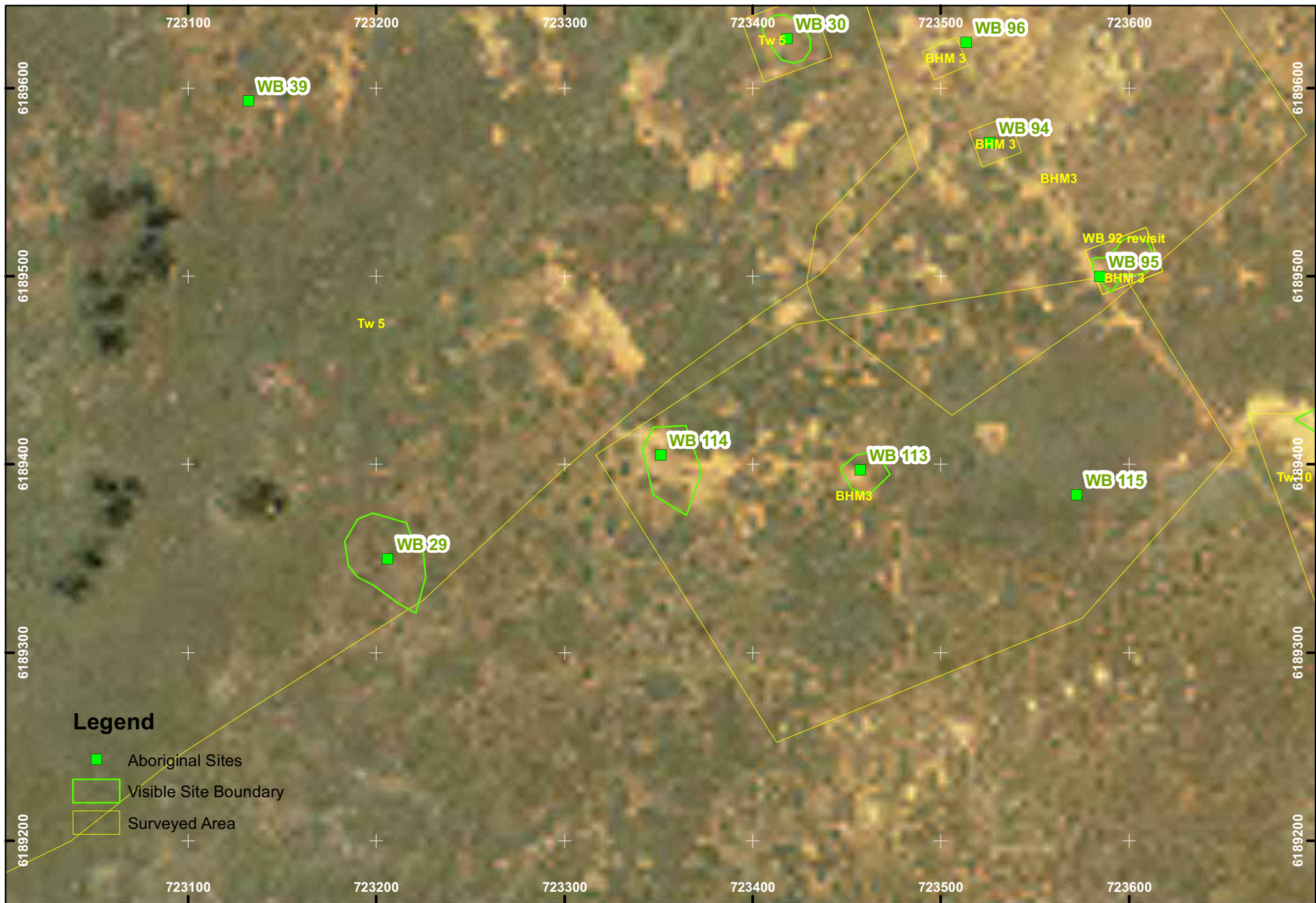




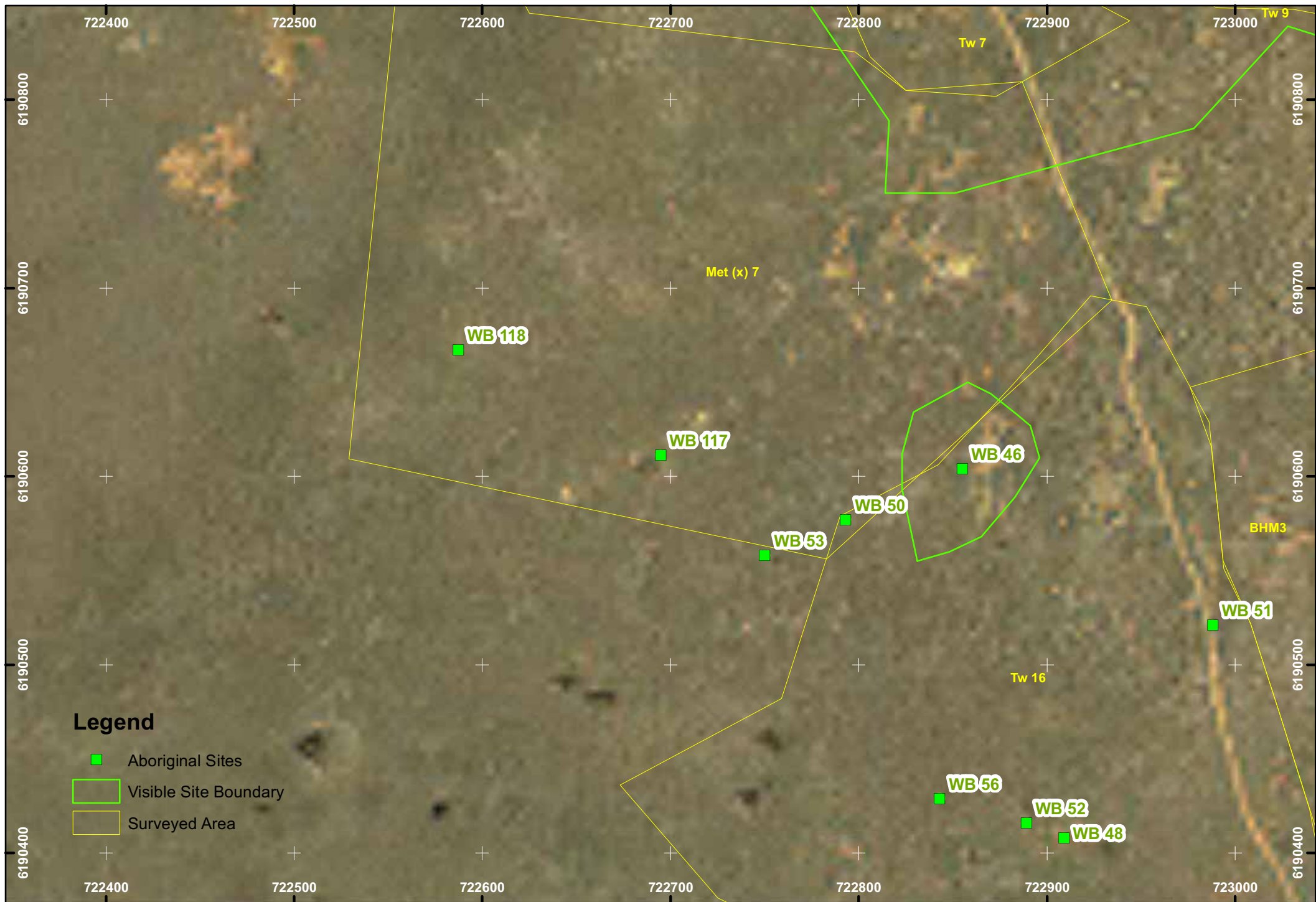




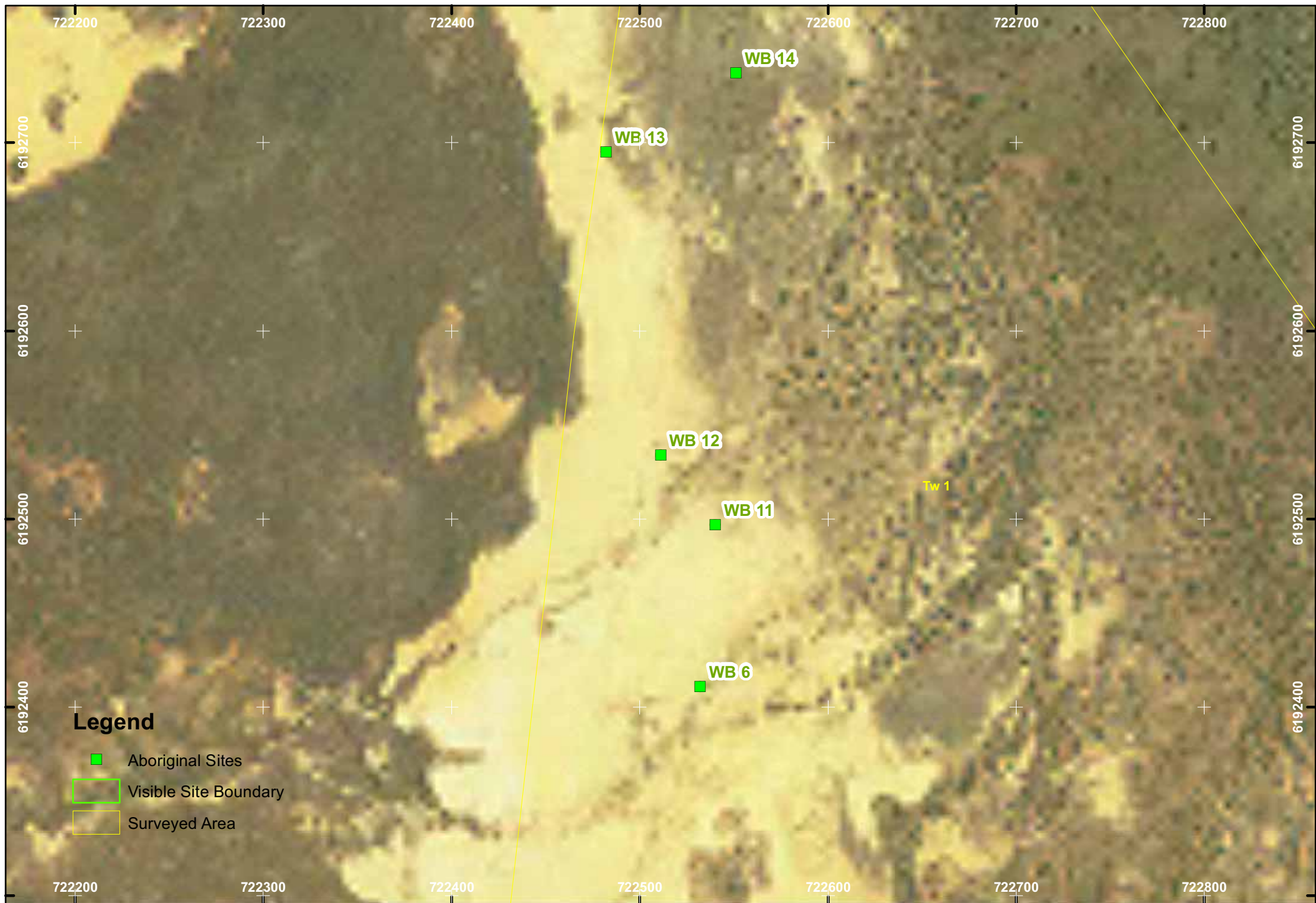




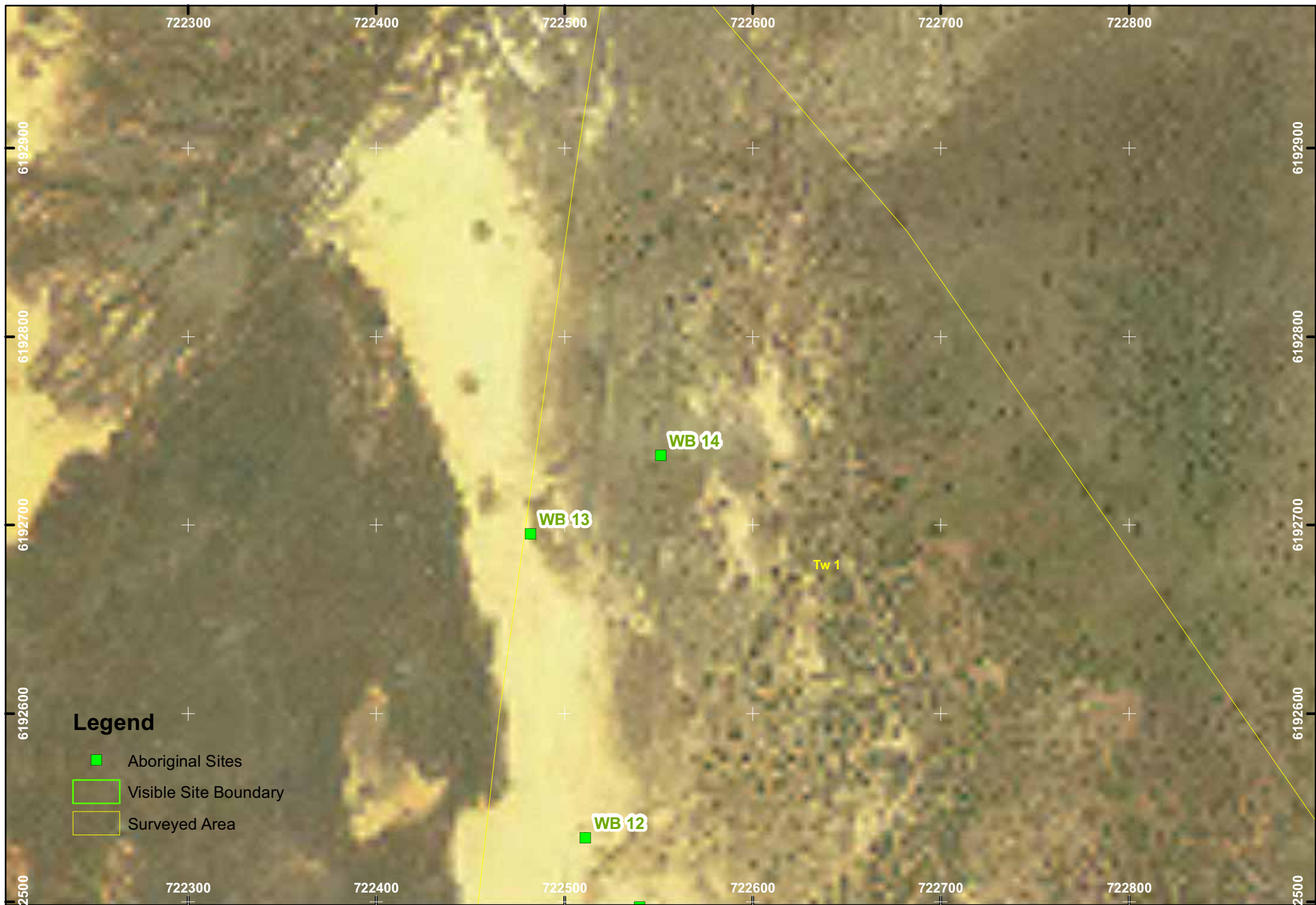


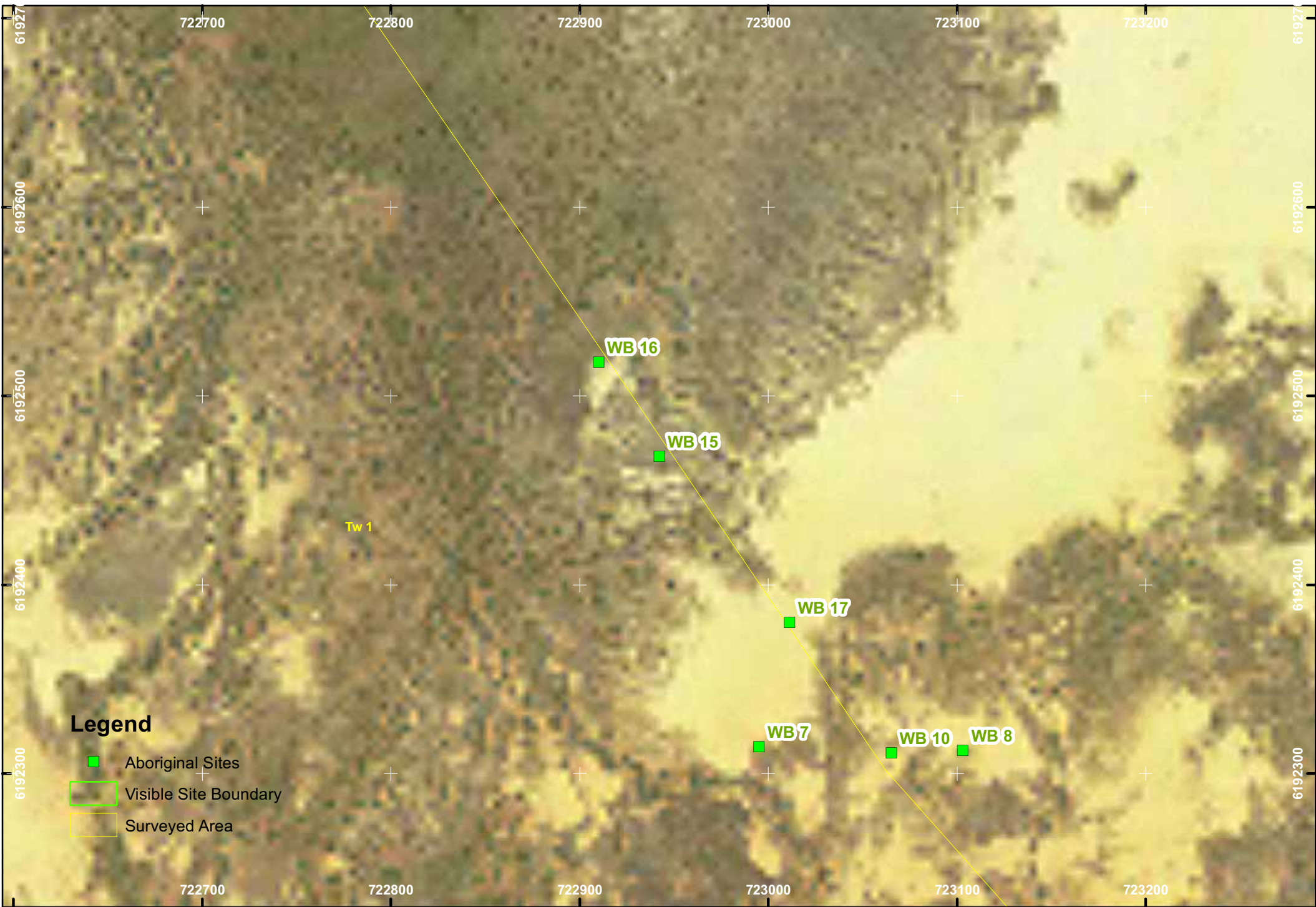


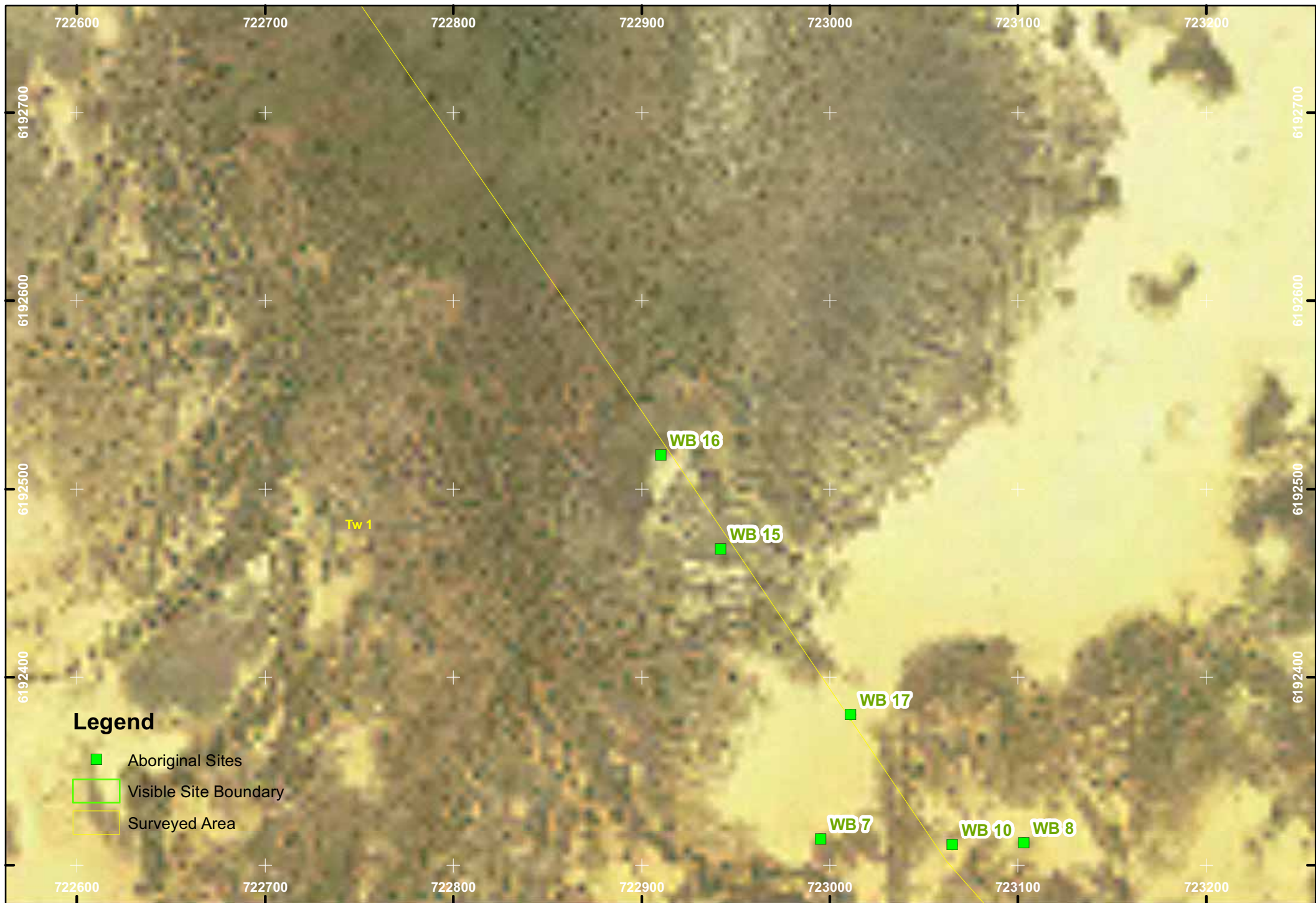


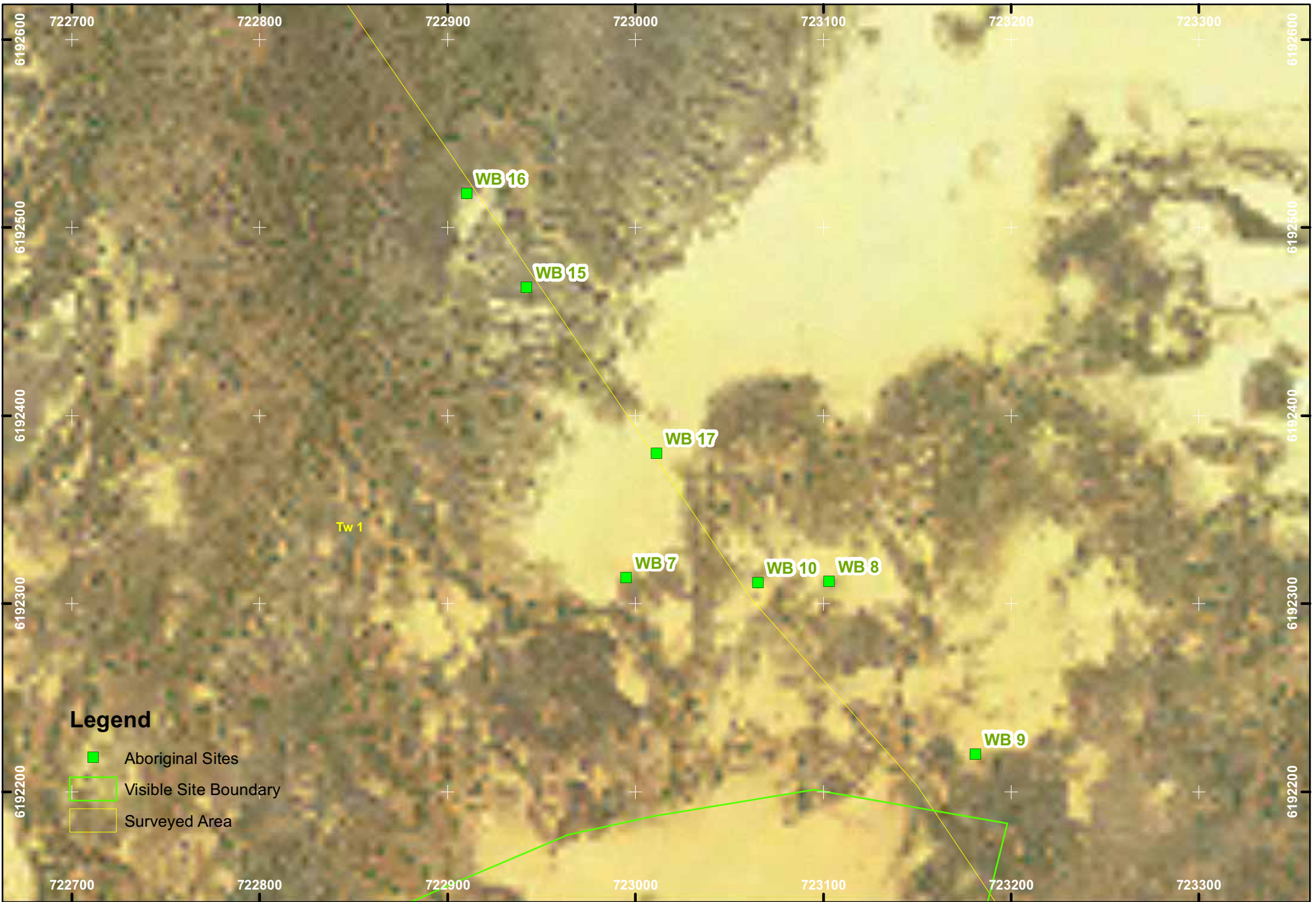











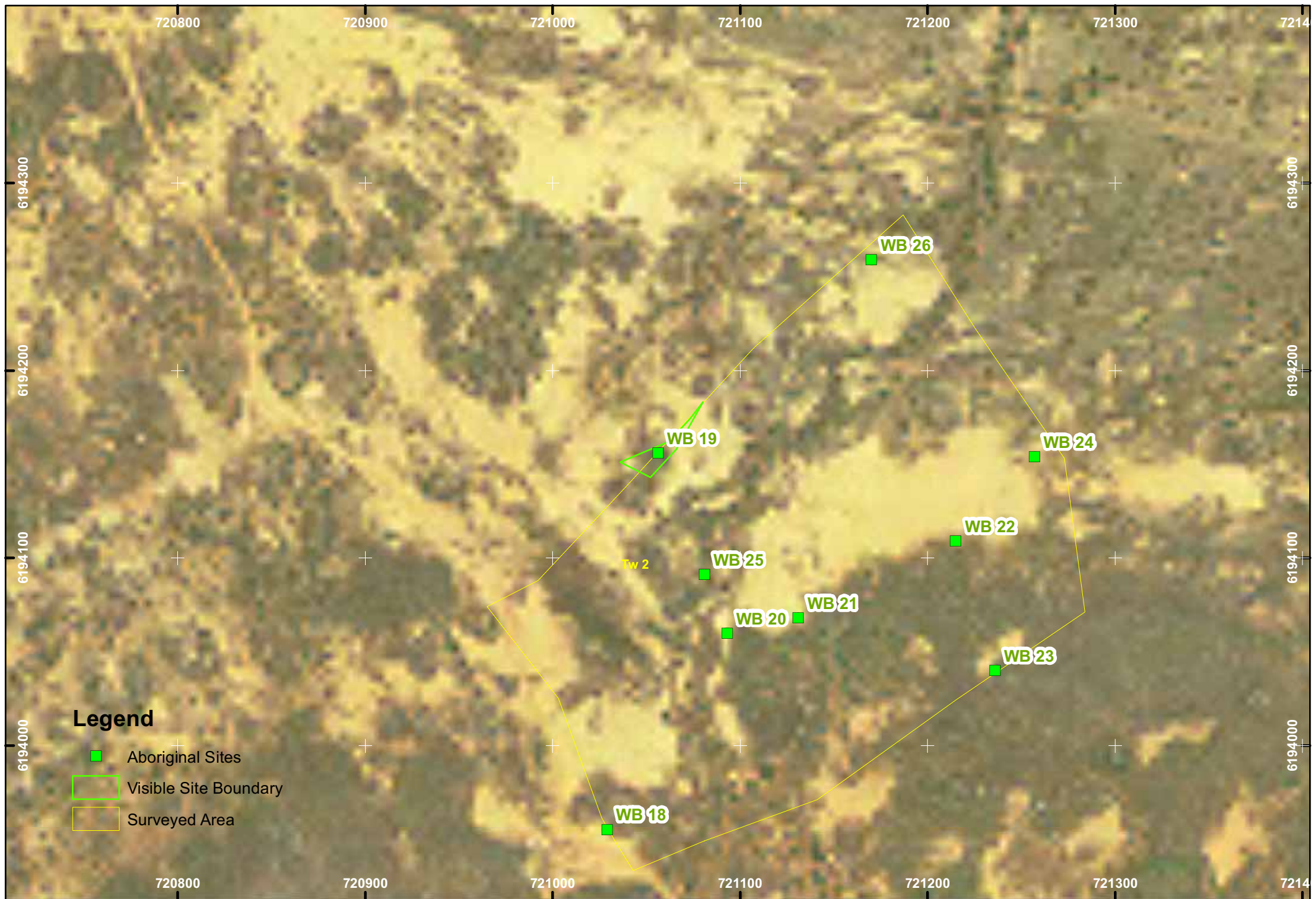


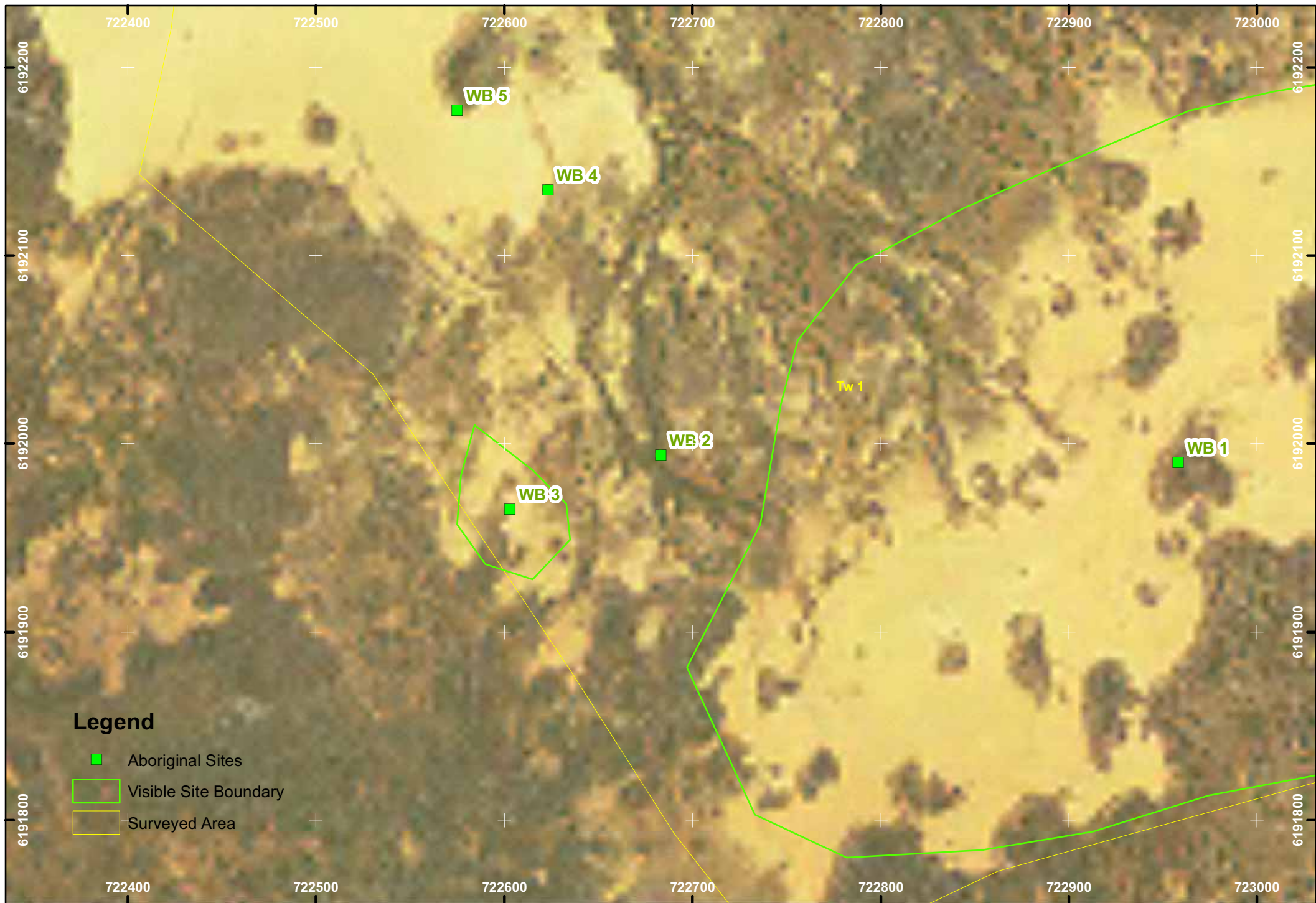


Legend

-  Aboriginal Sites
-  Visible Site Boundary
-  Surveyed Area

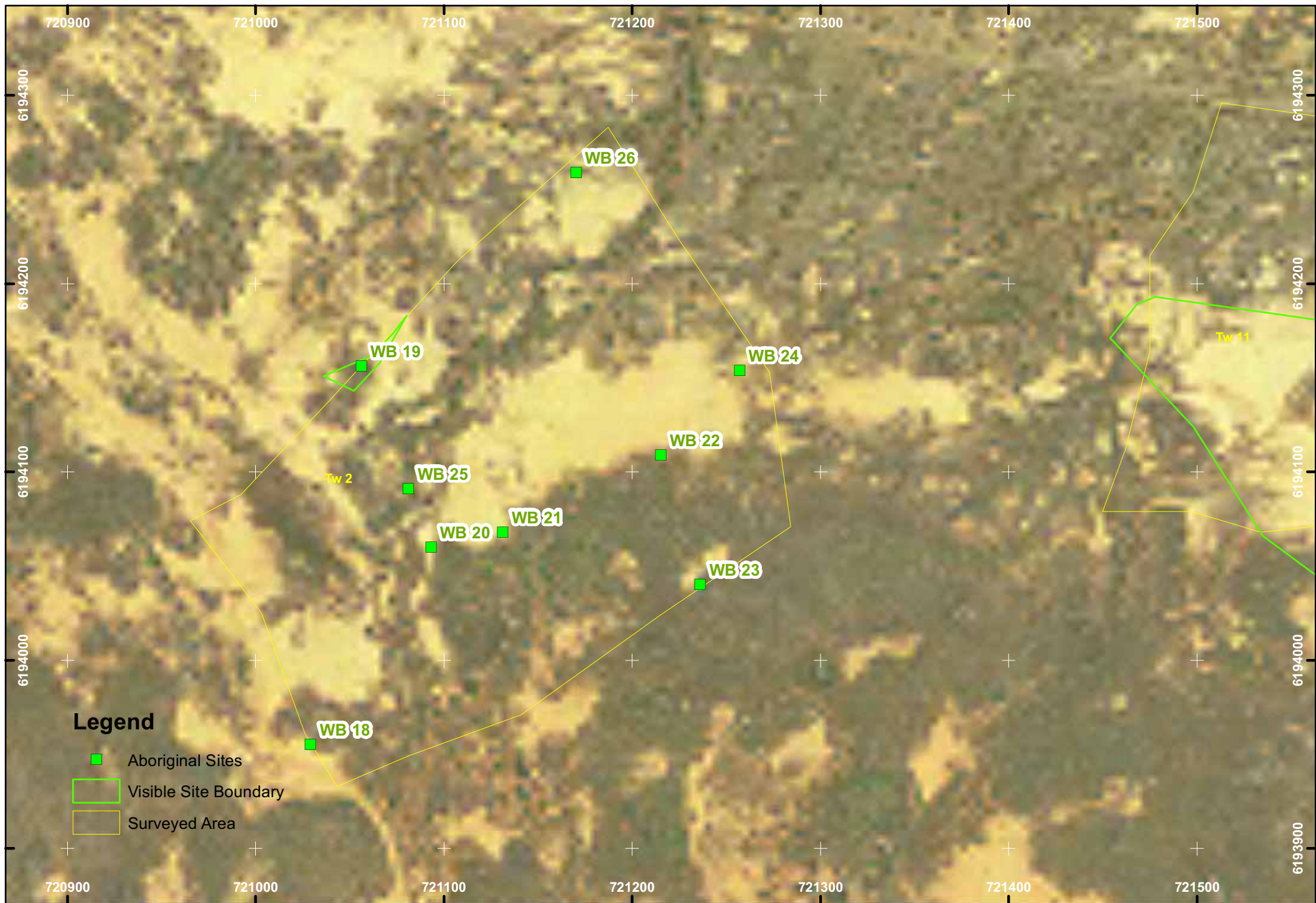


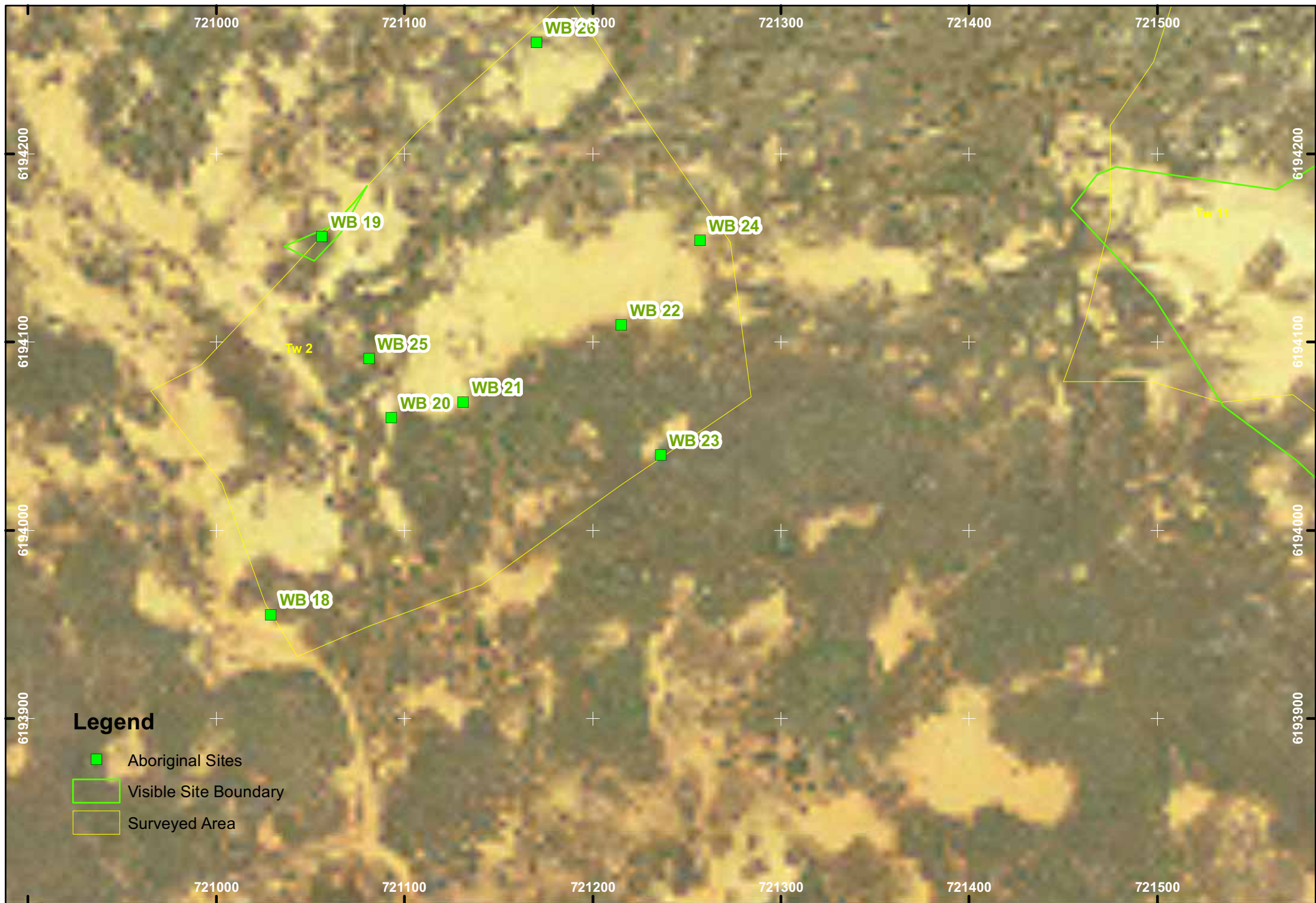




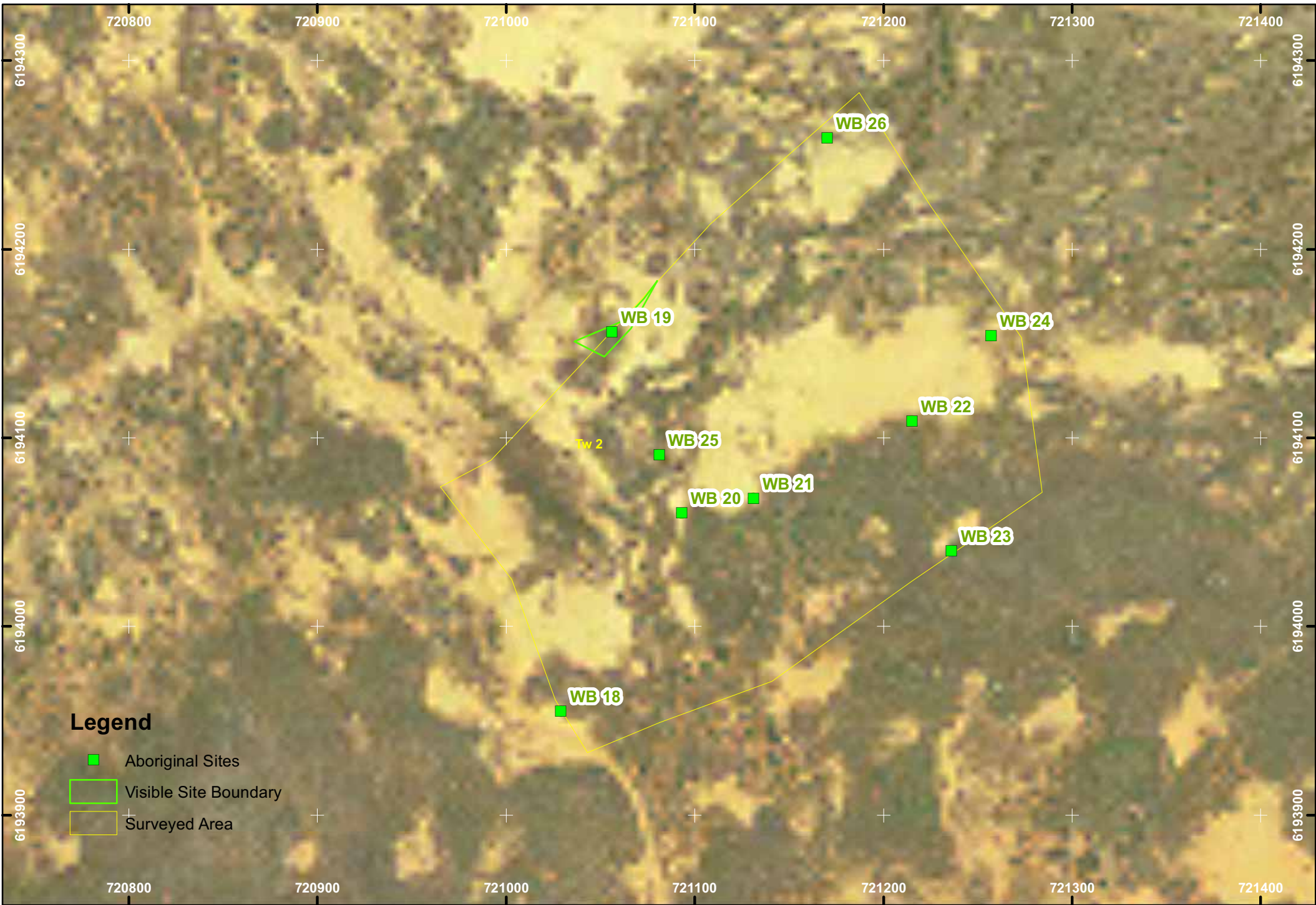


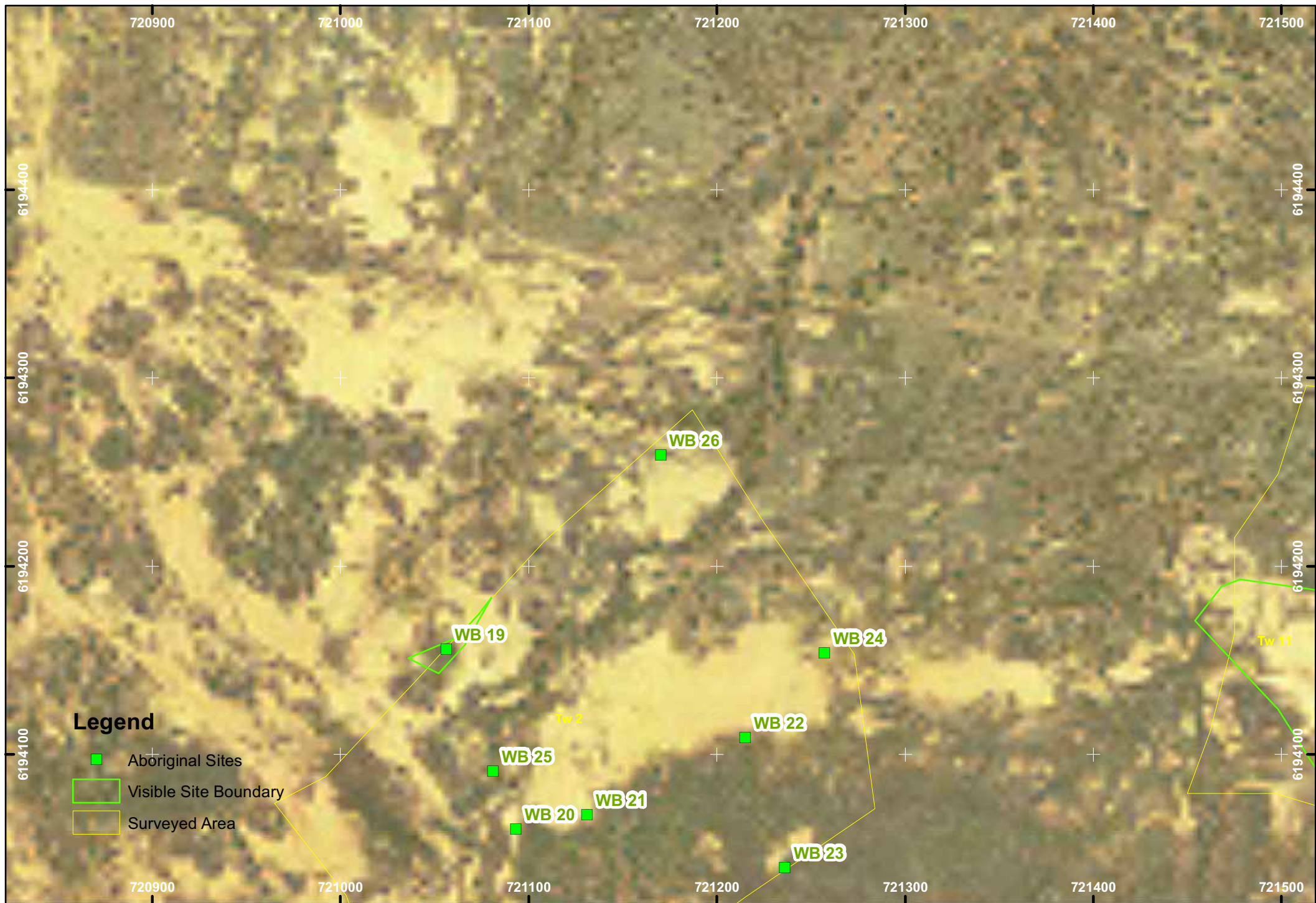


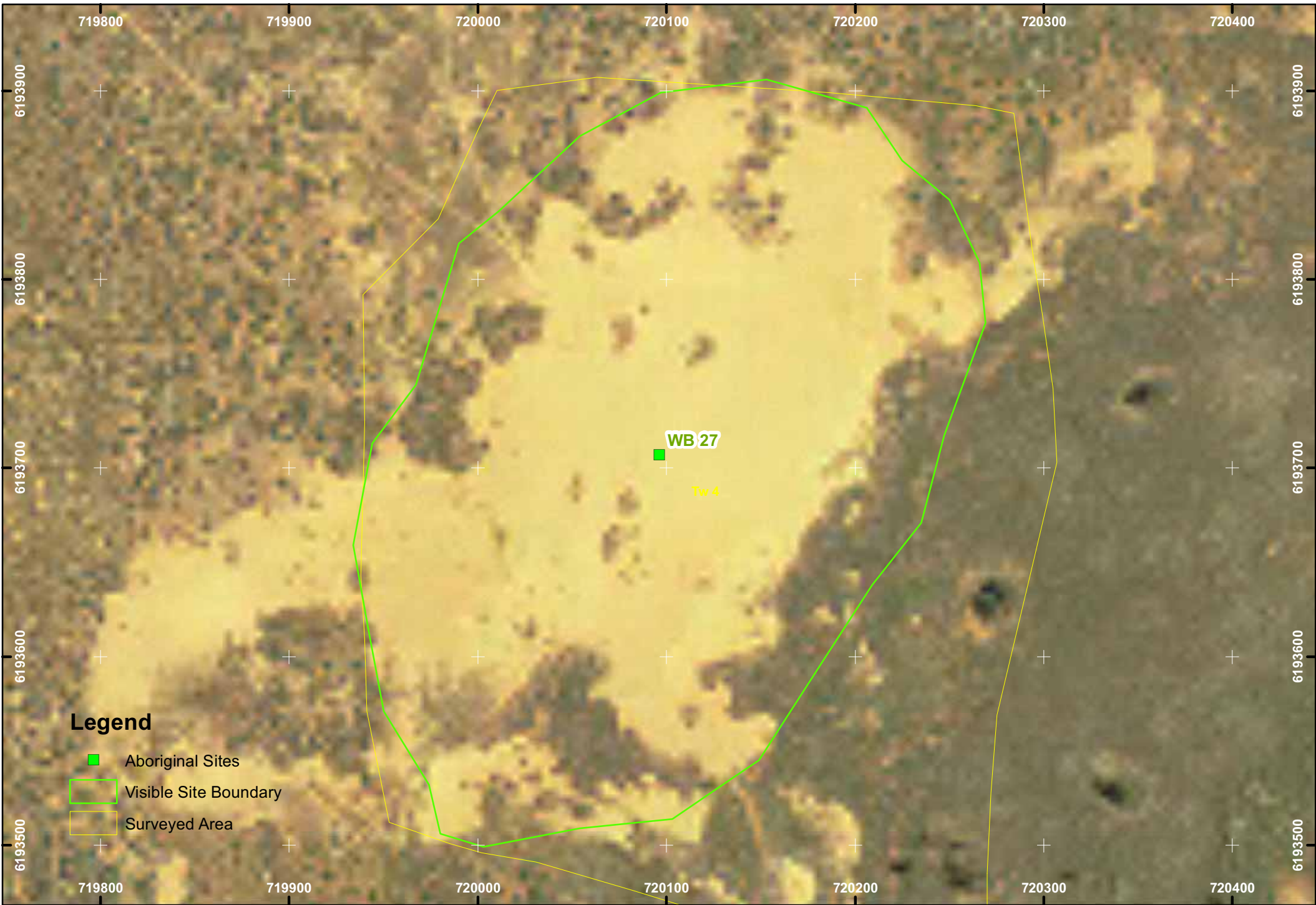


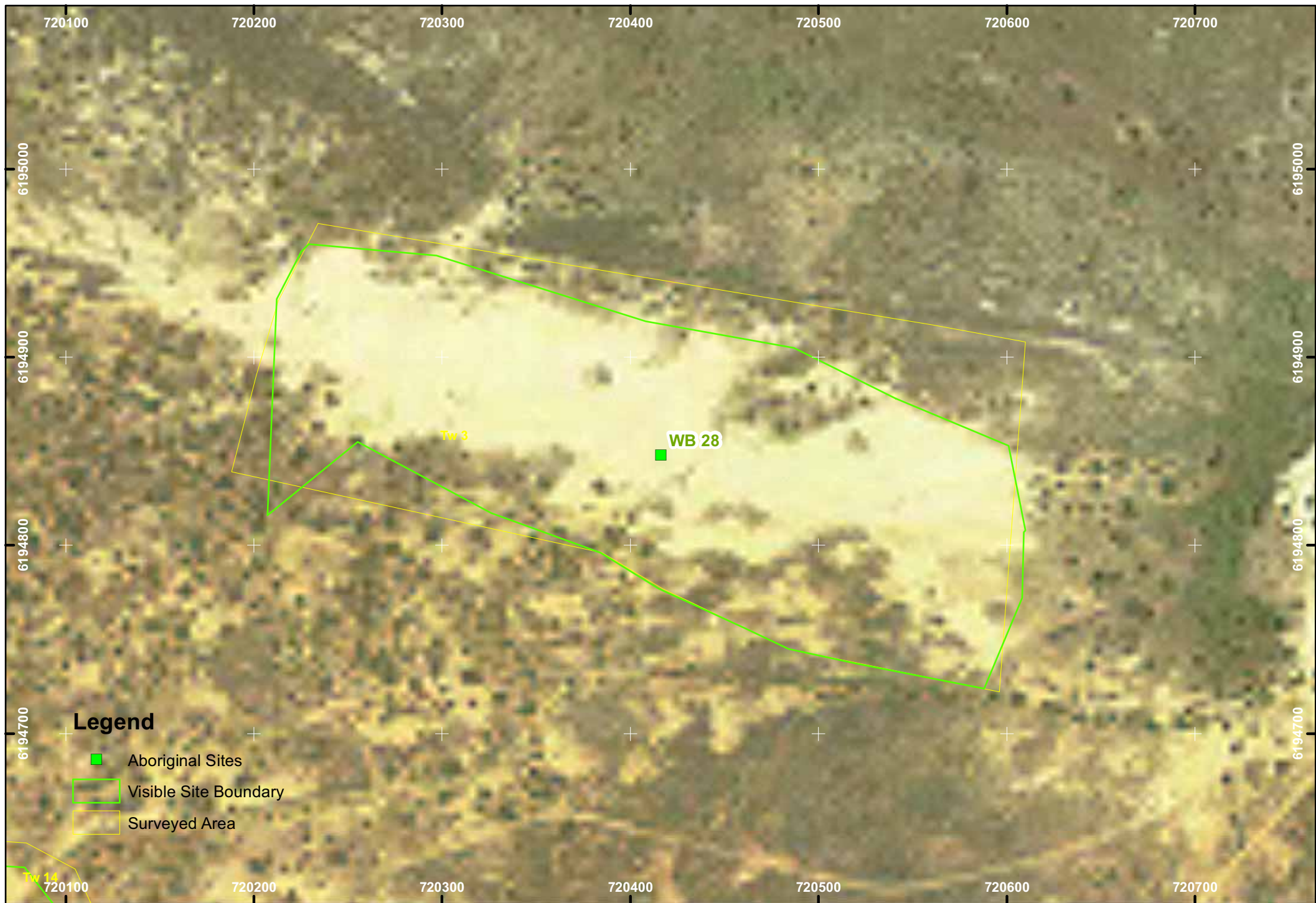


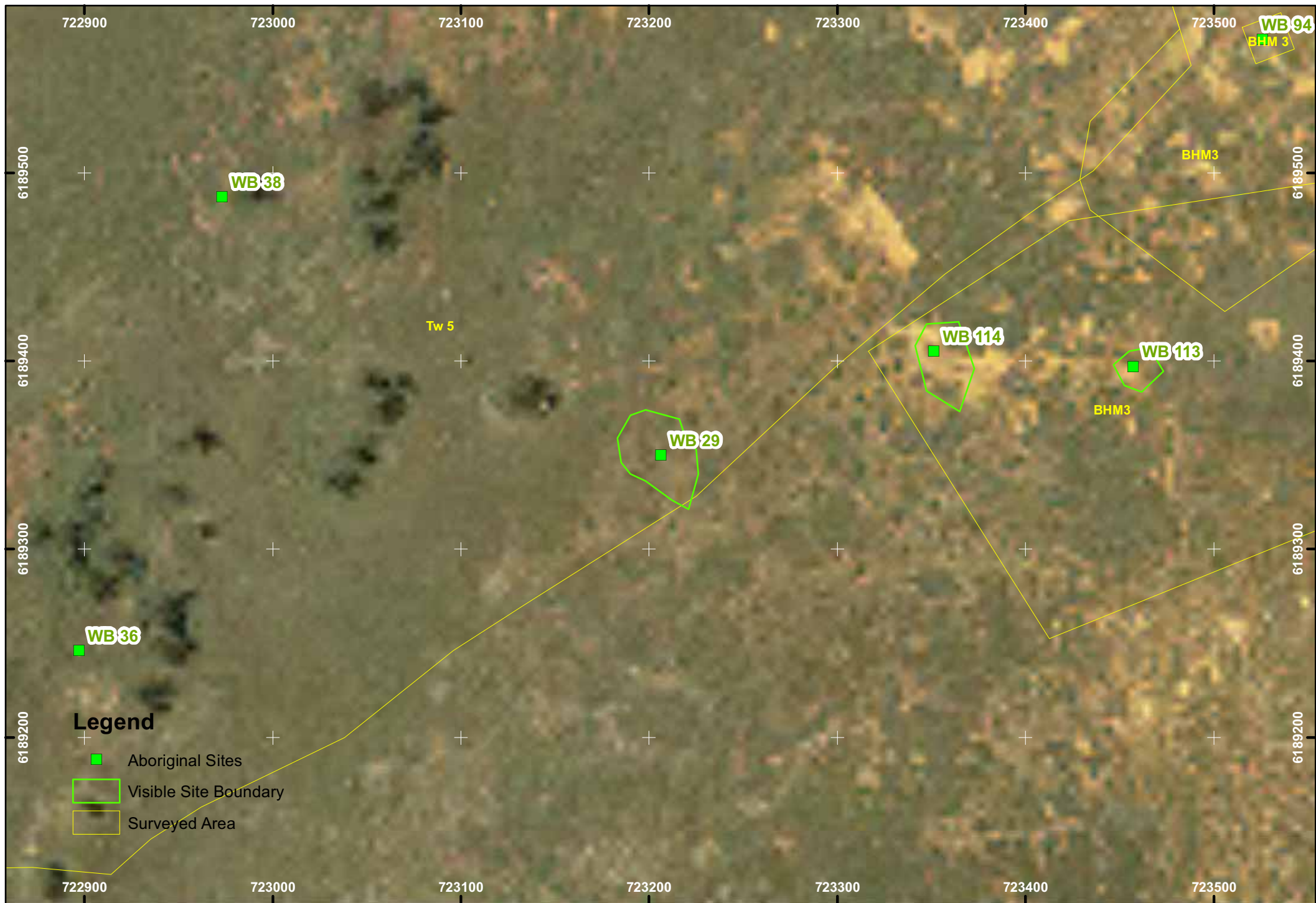






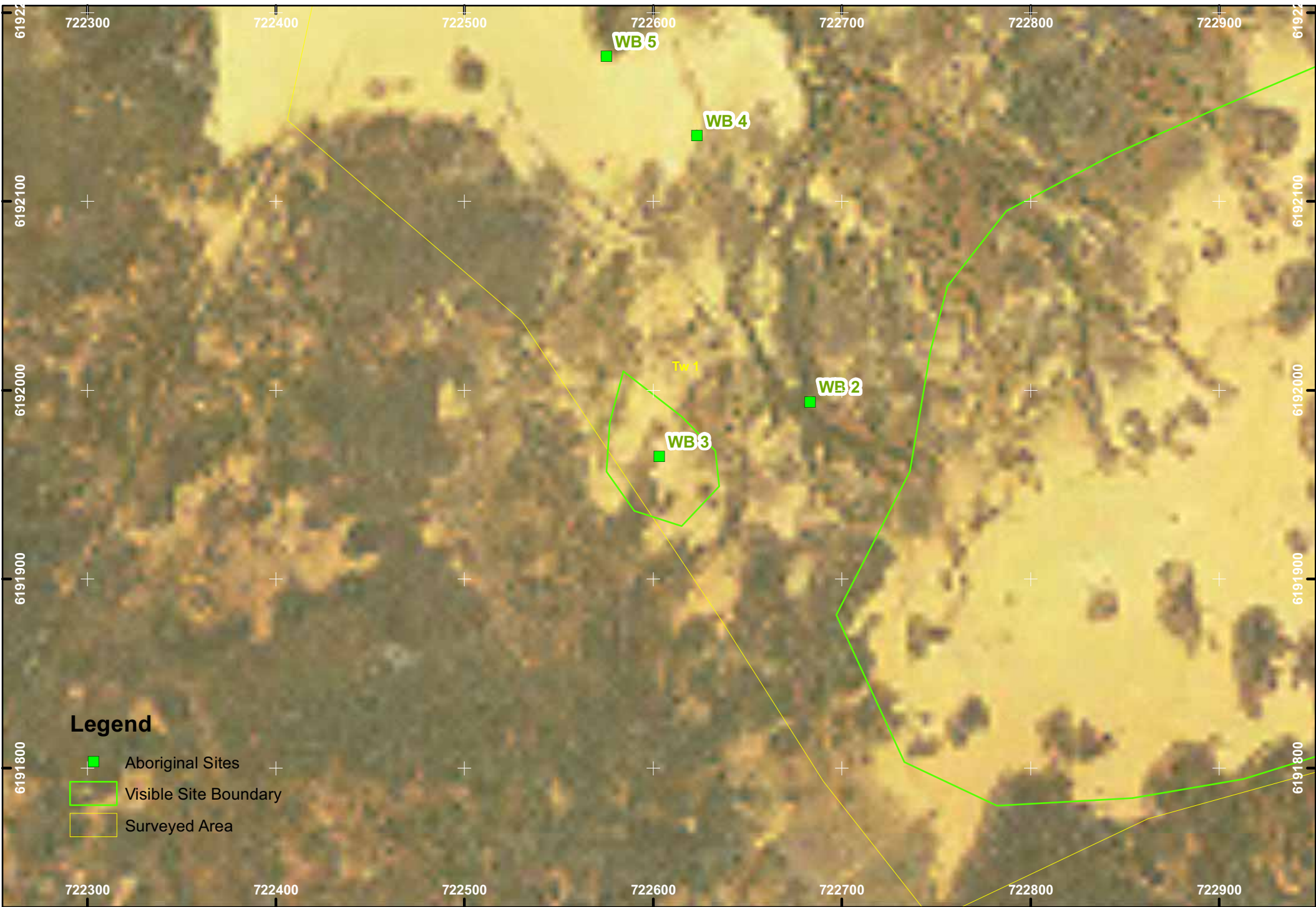









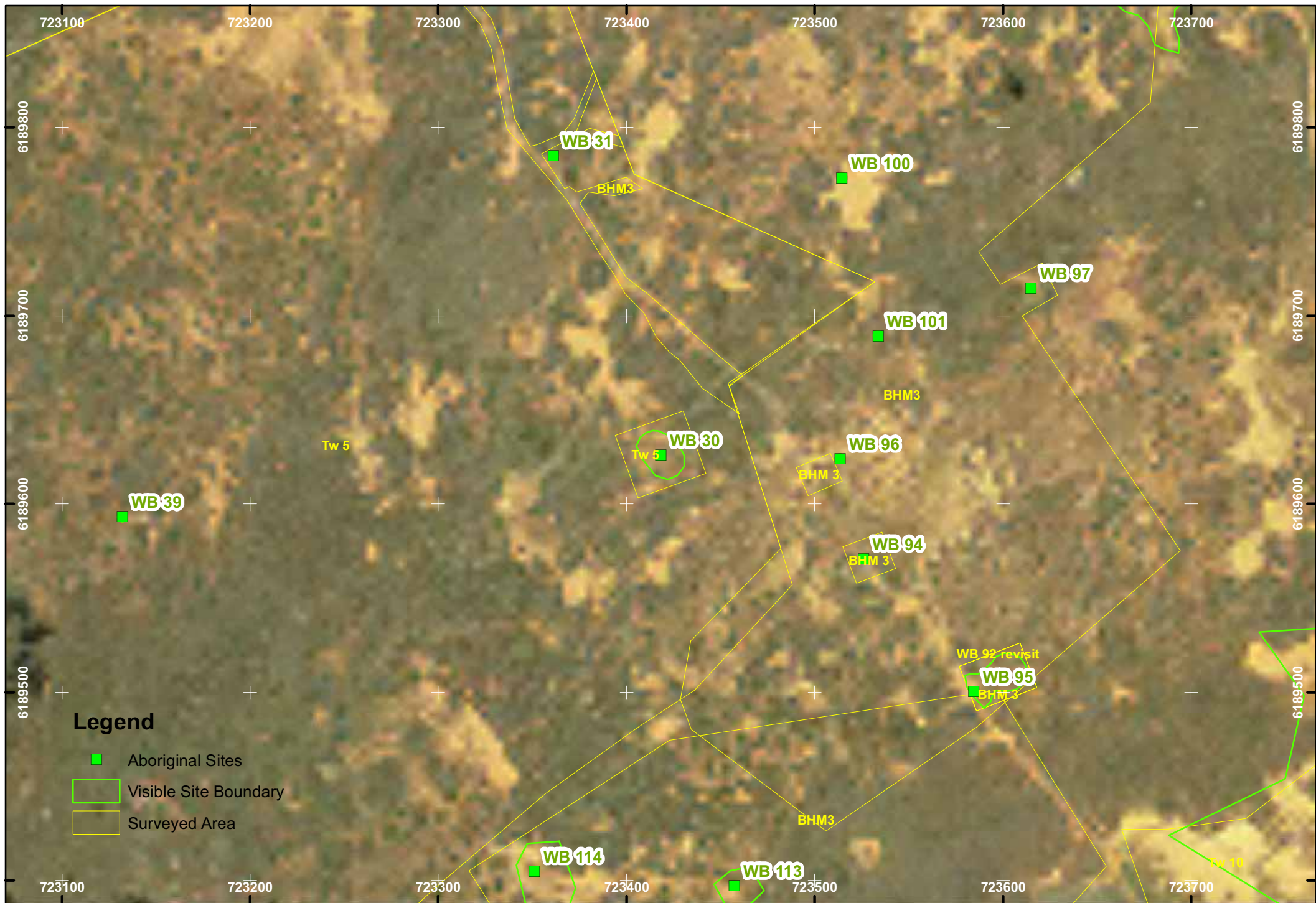
Legend

- Aboriginal Sites
- ▭ Visible Site Boundary
- ▭ Surveyed Area



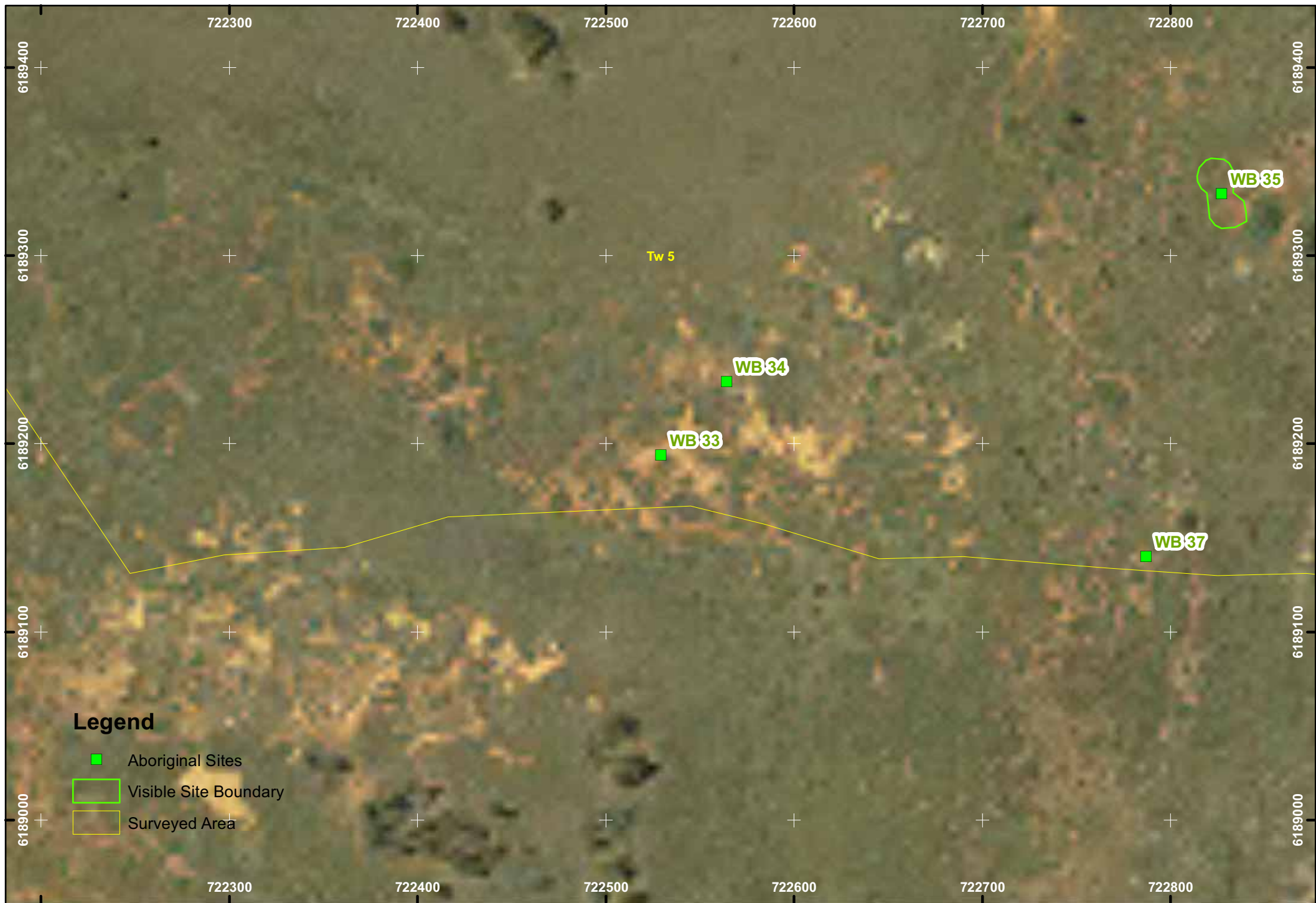
Legend

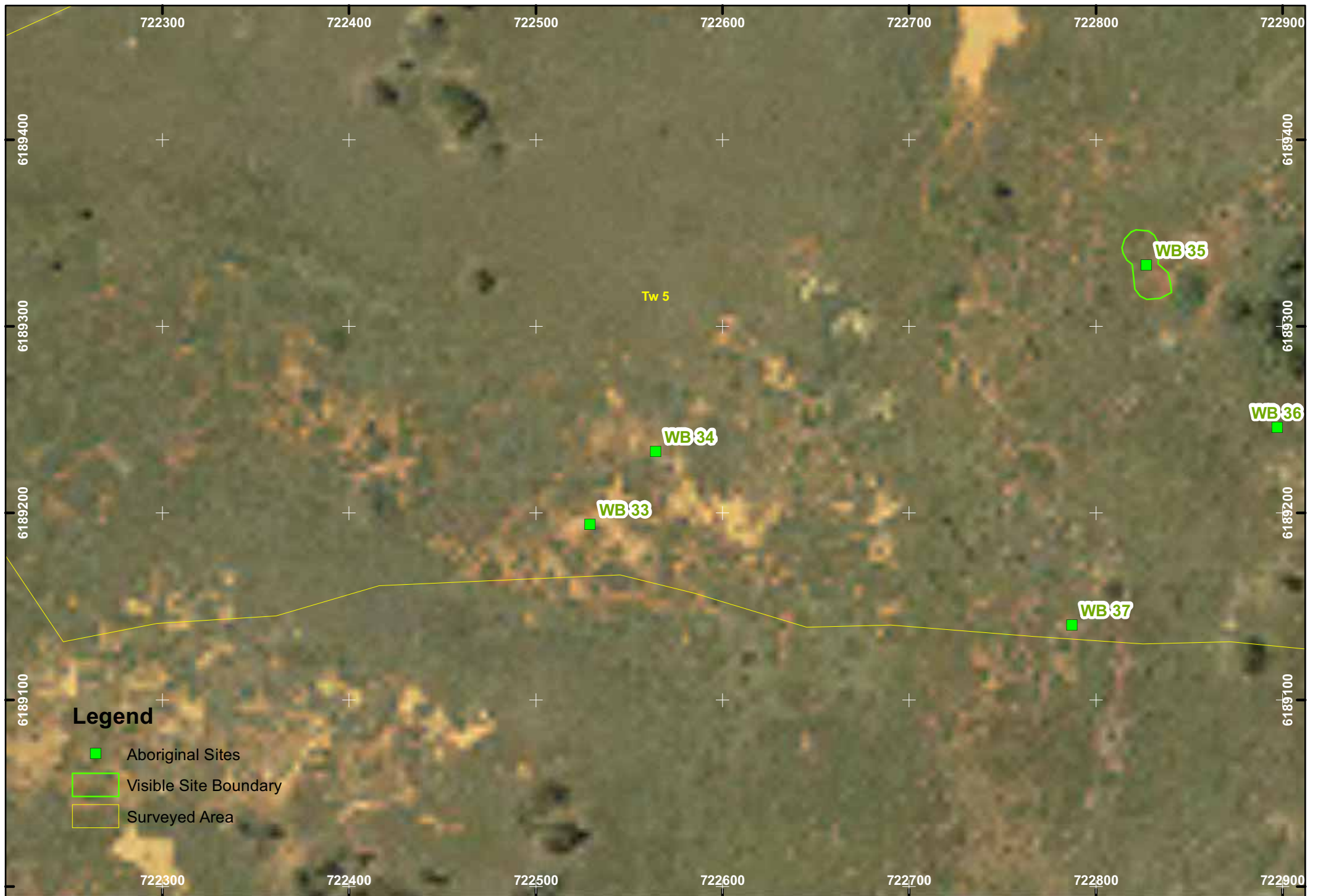
-  Aboriginal Sites
-  Visible Site Boundary
-  Surveyed Area

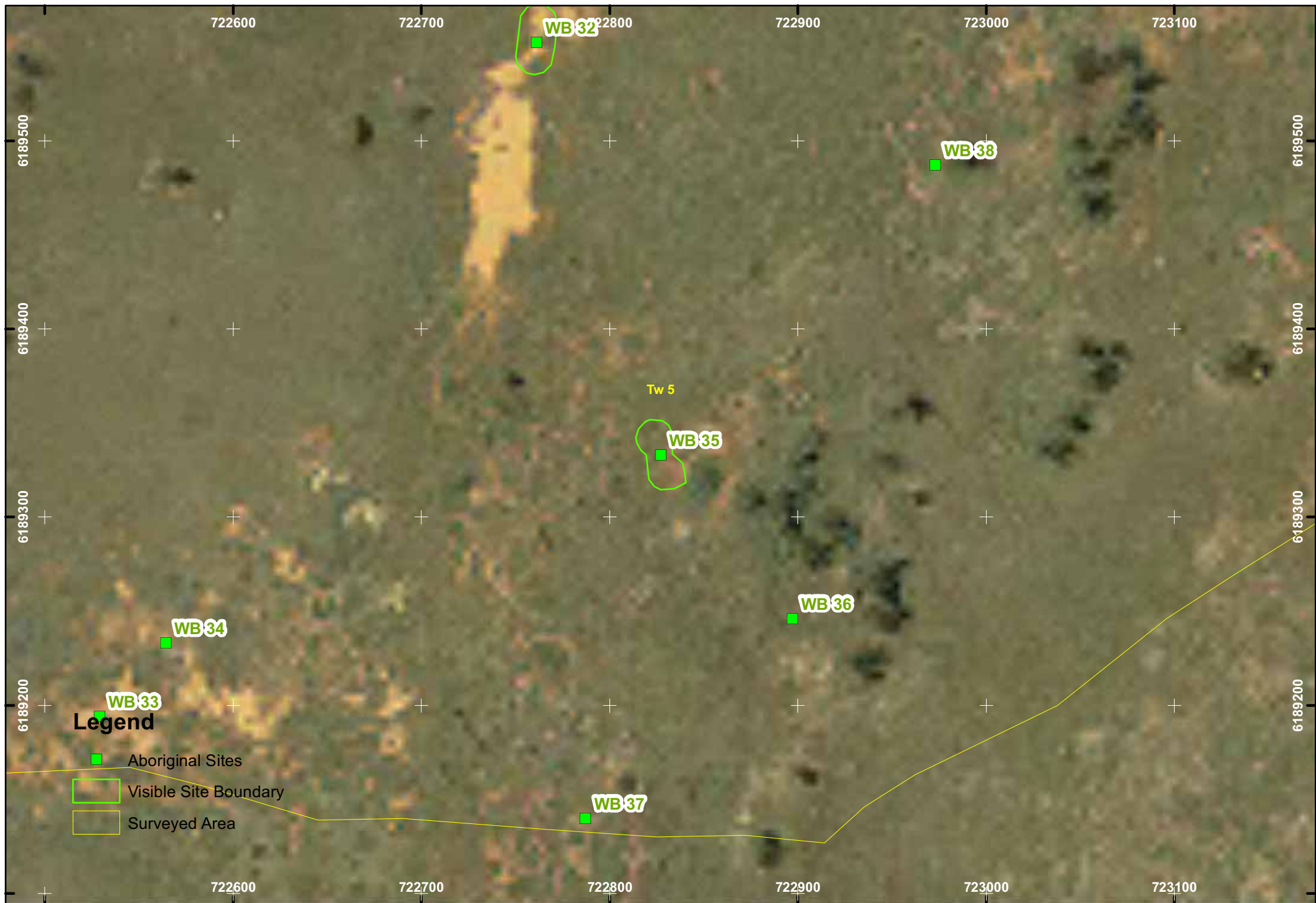


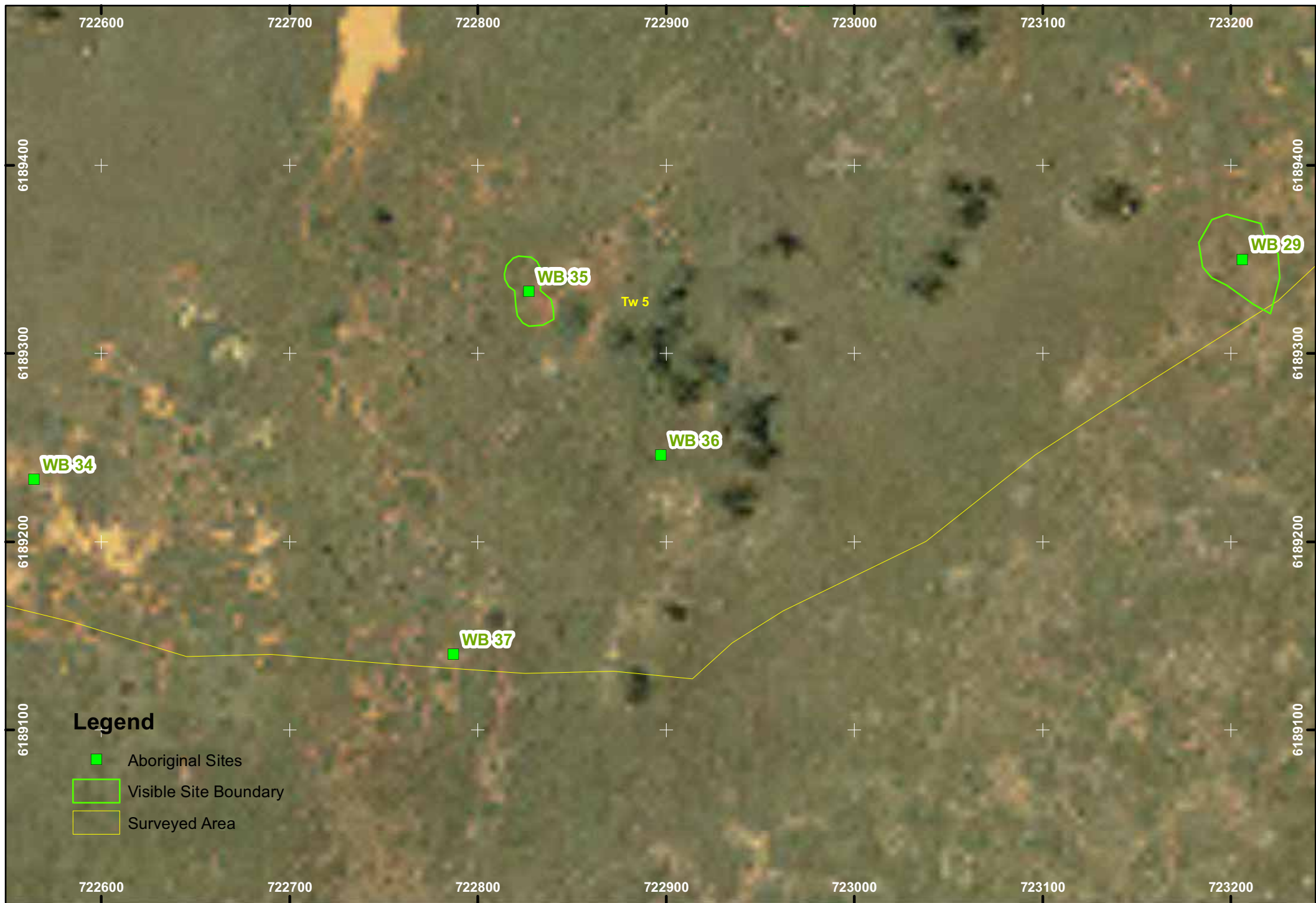




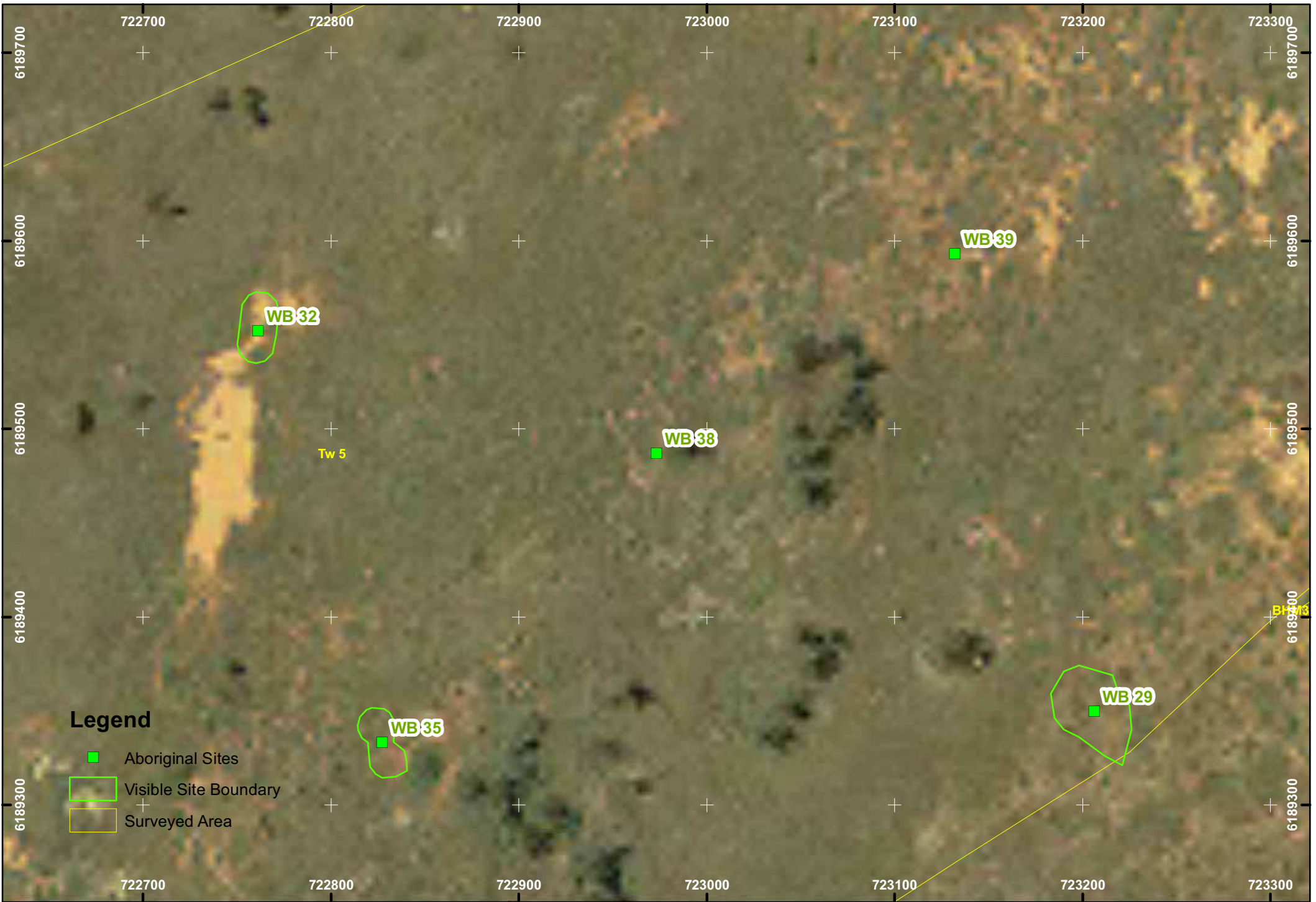


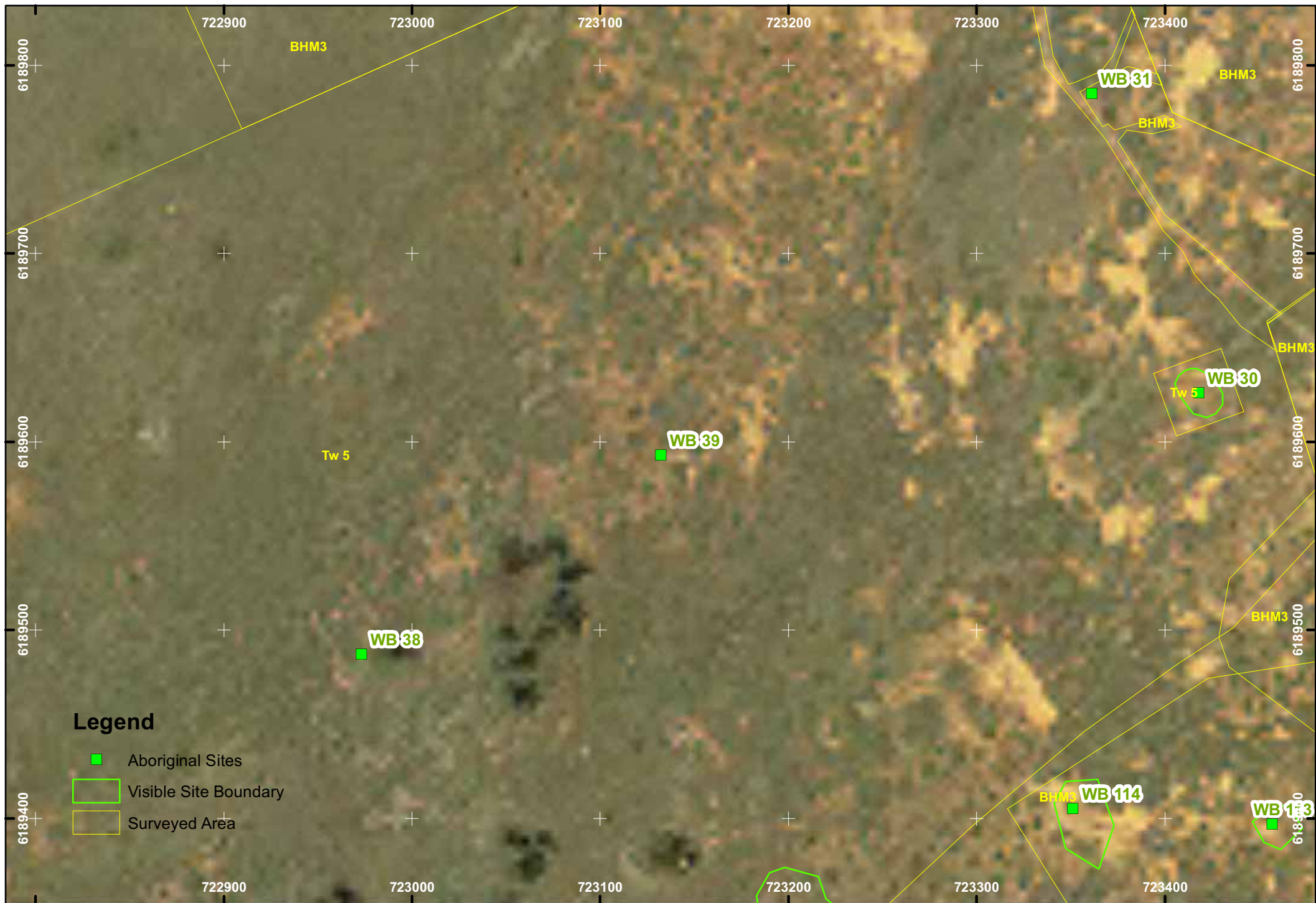


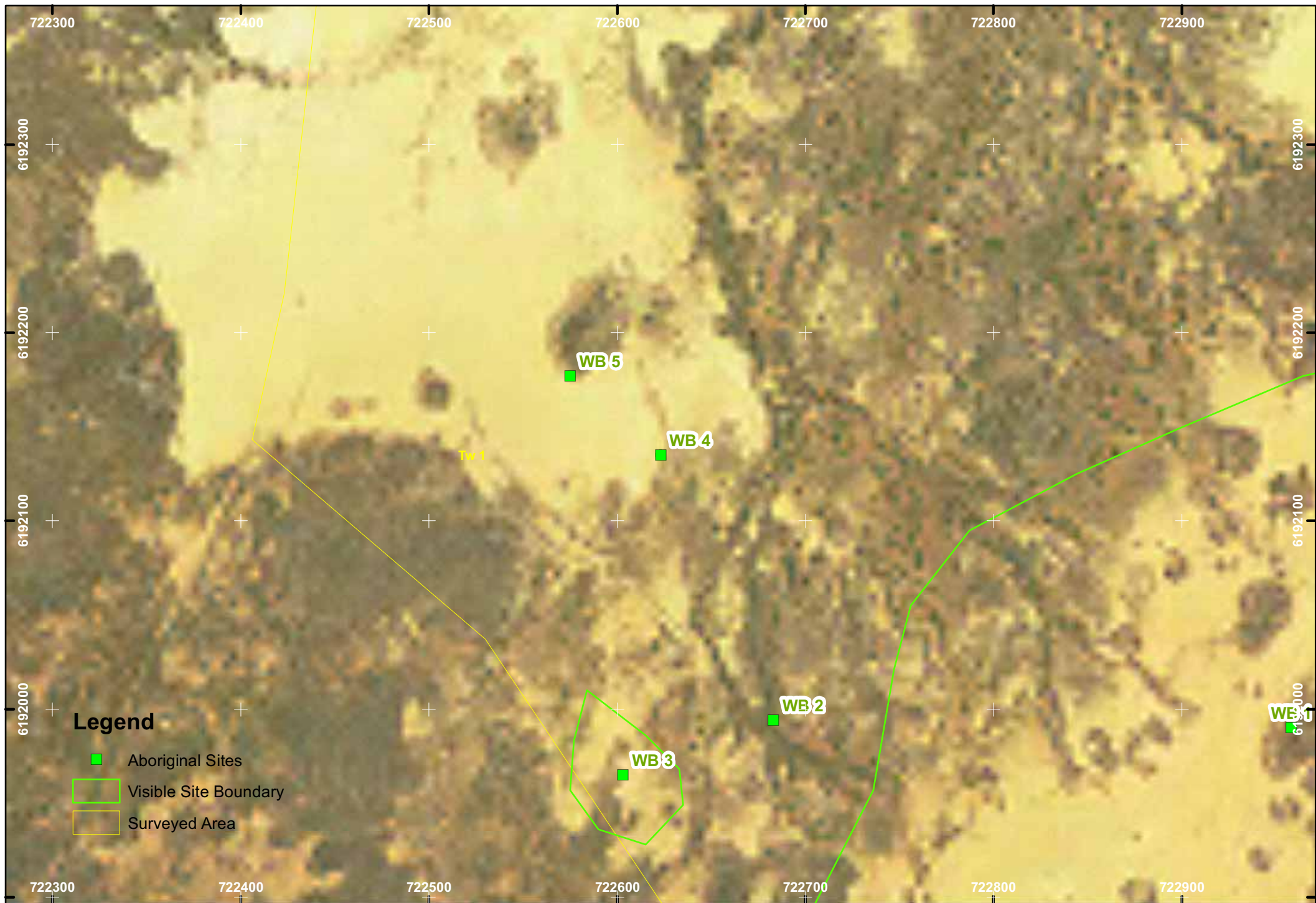



















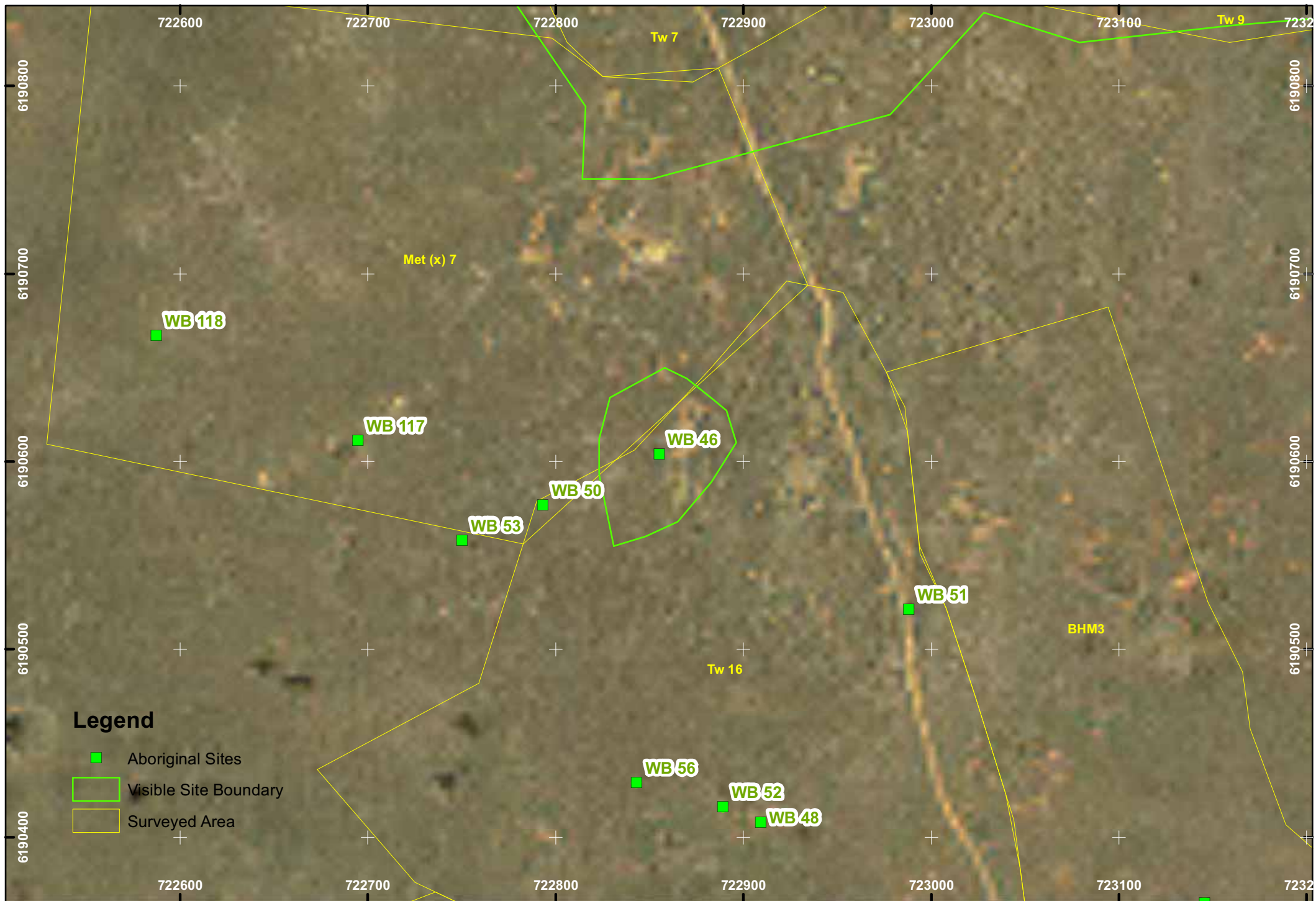






Legend

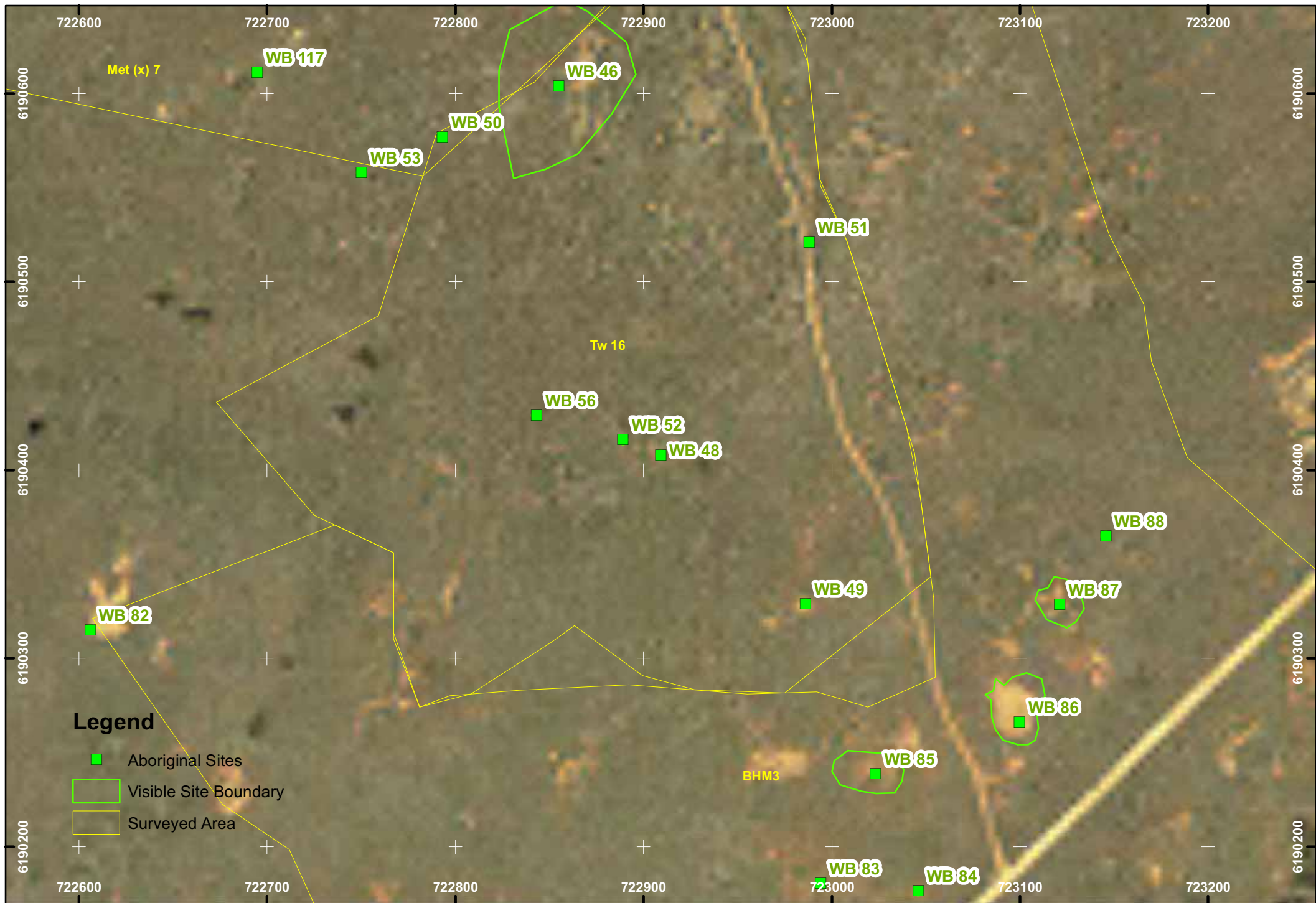
- Aboriginal Sites
- ▭ Visible Site Boundary
- ▭ Surveyed Area



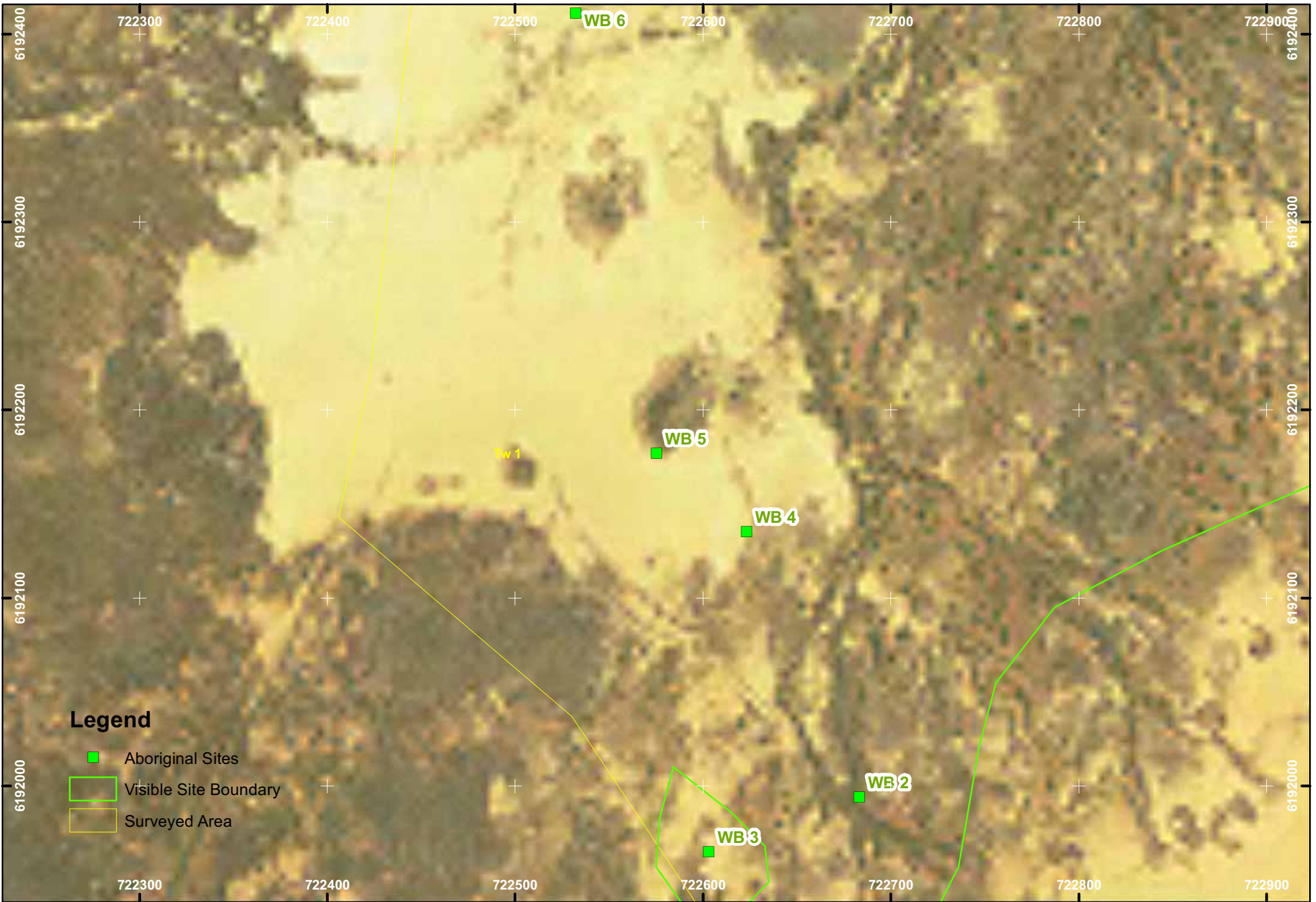
Legend

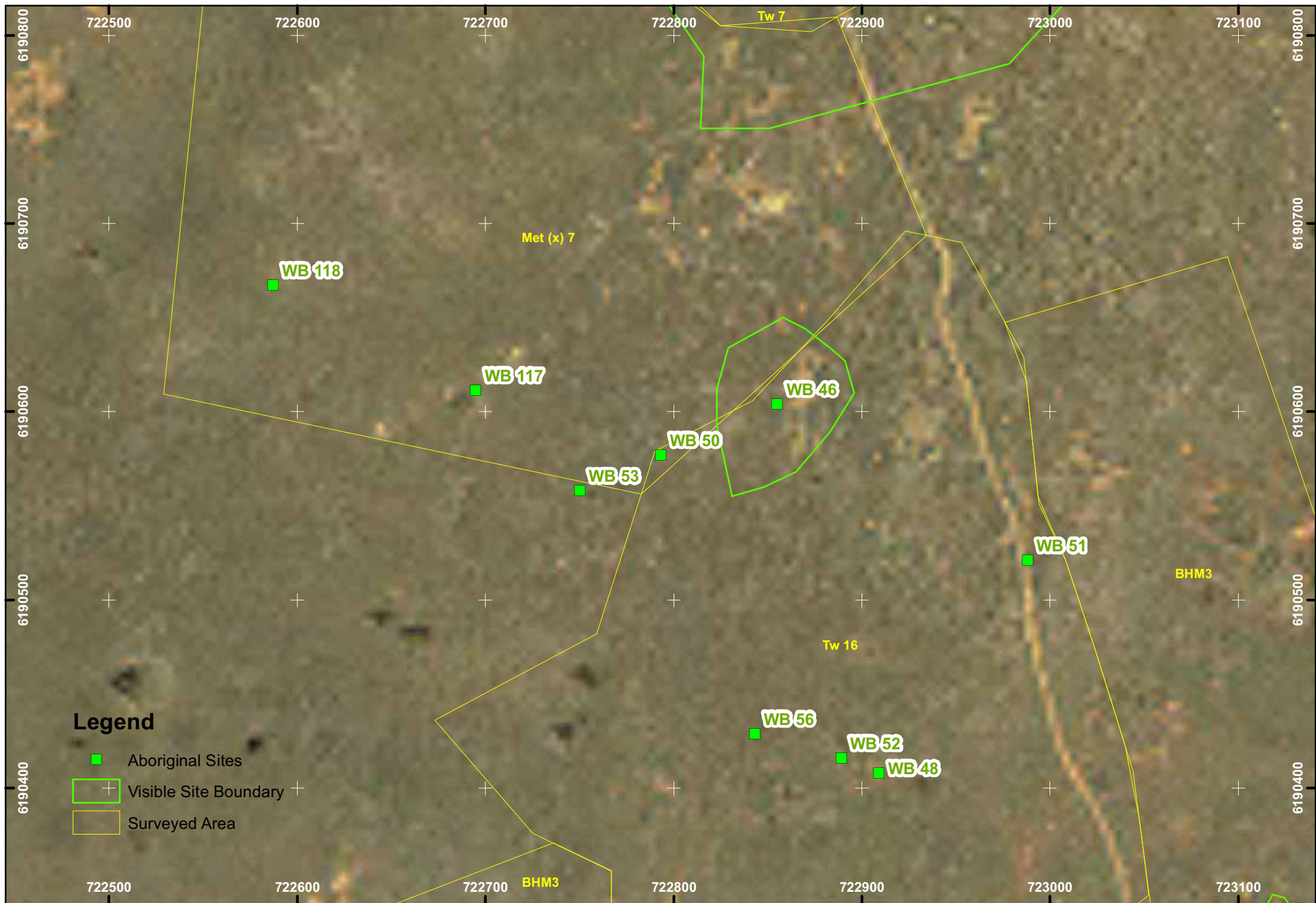
- Aboriginal Sites
- ▭ Visible Site Boundary
- ▭ Surveyed Area

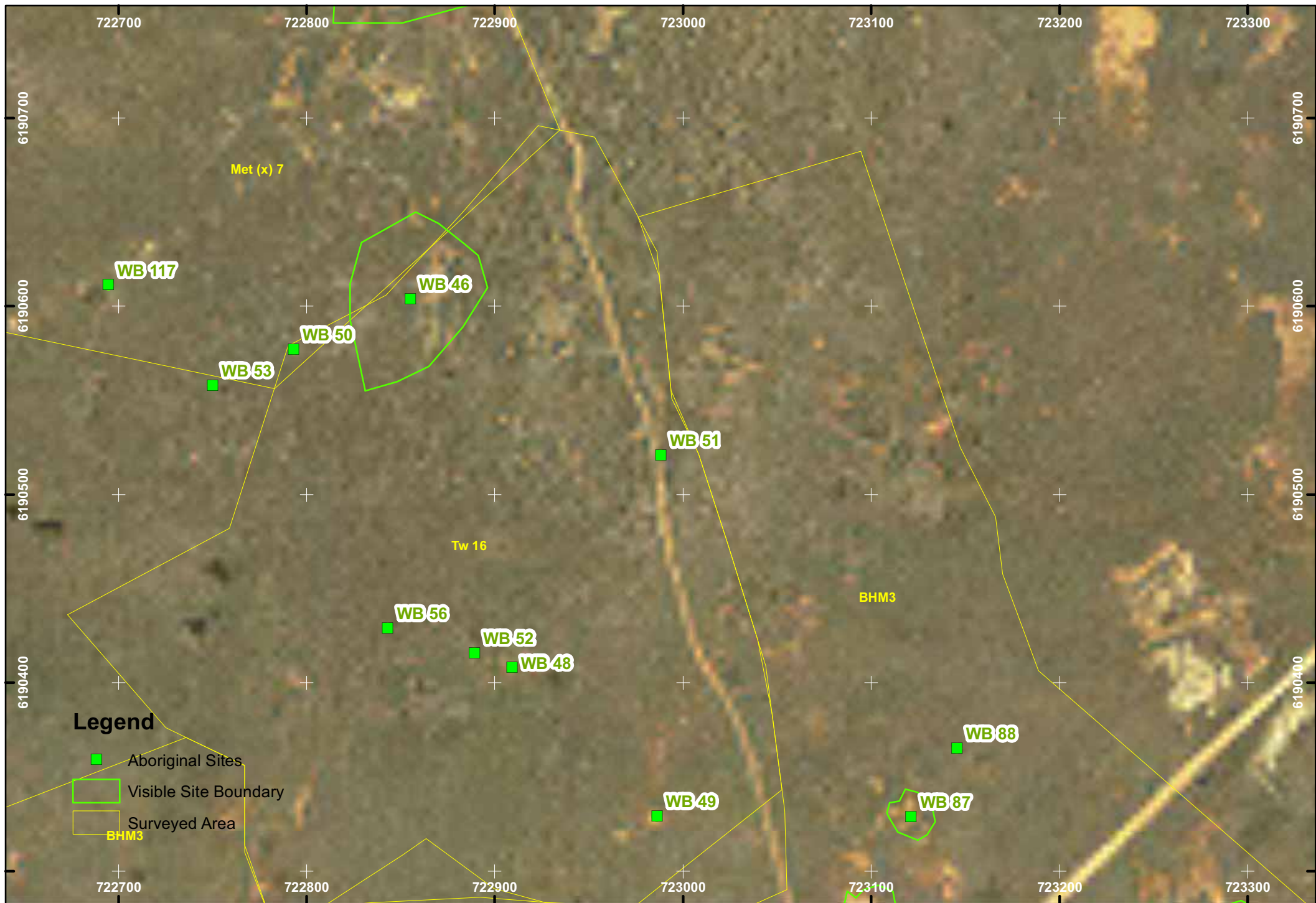


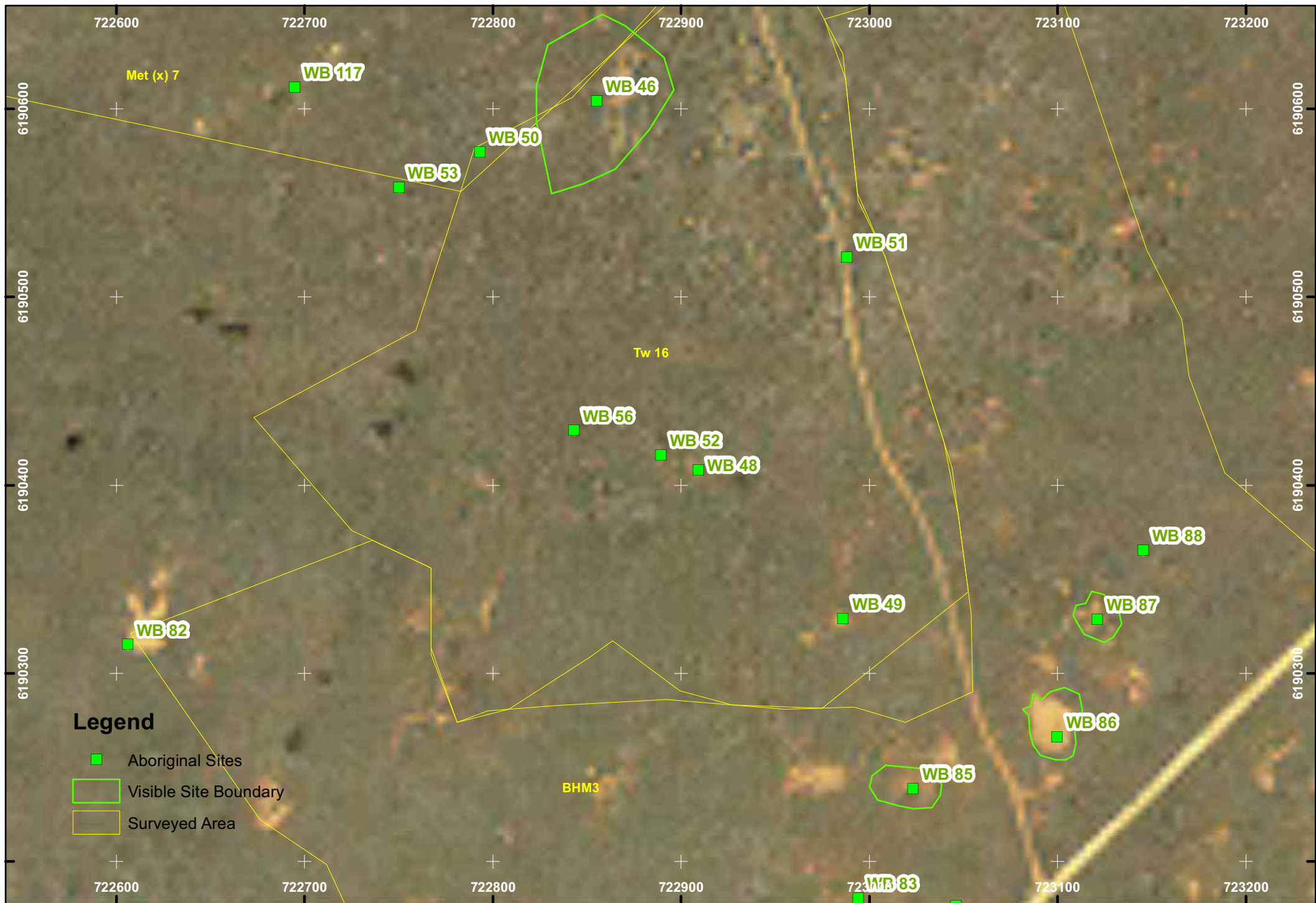


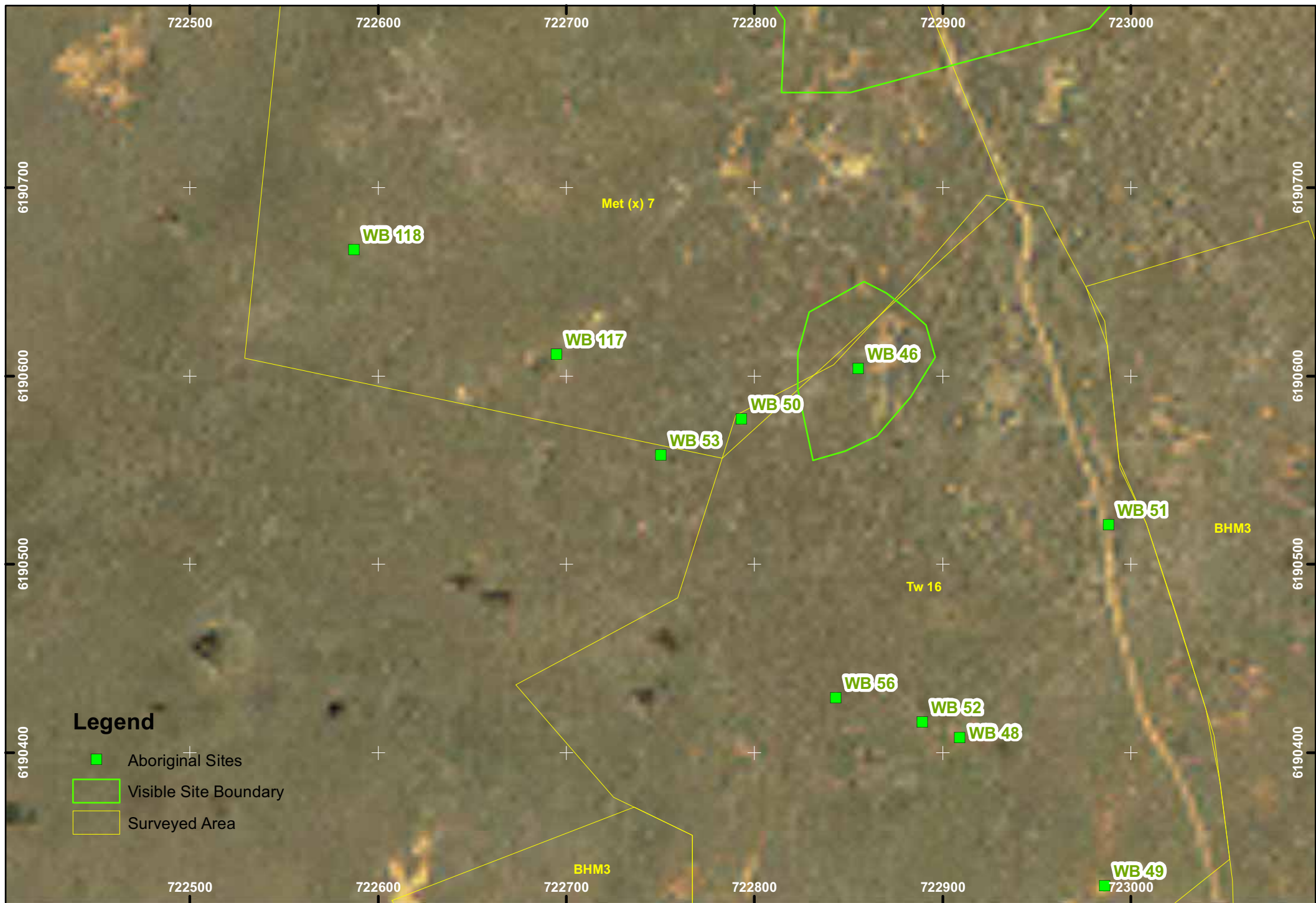


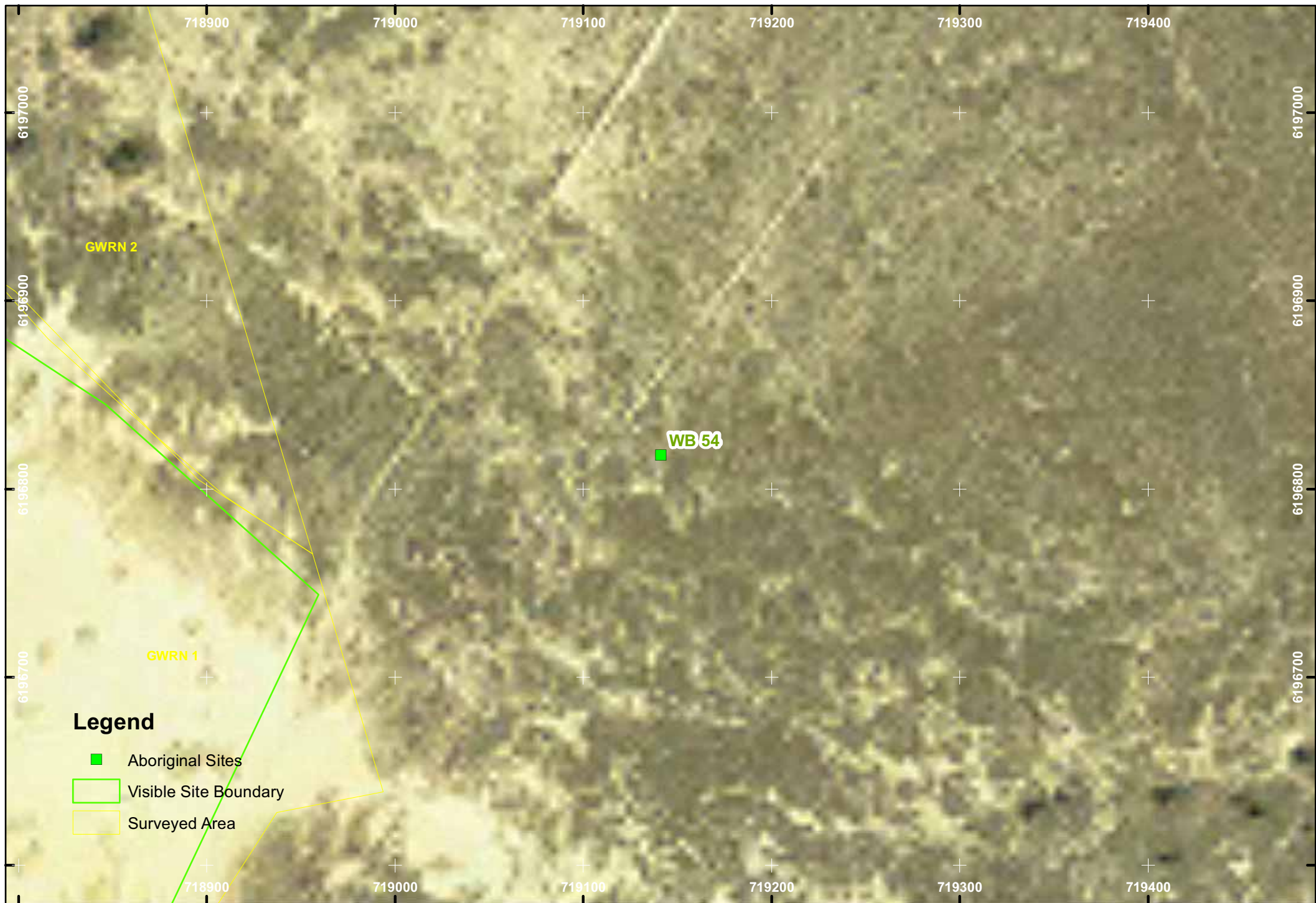


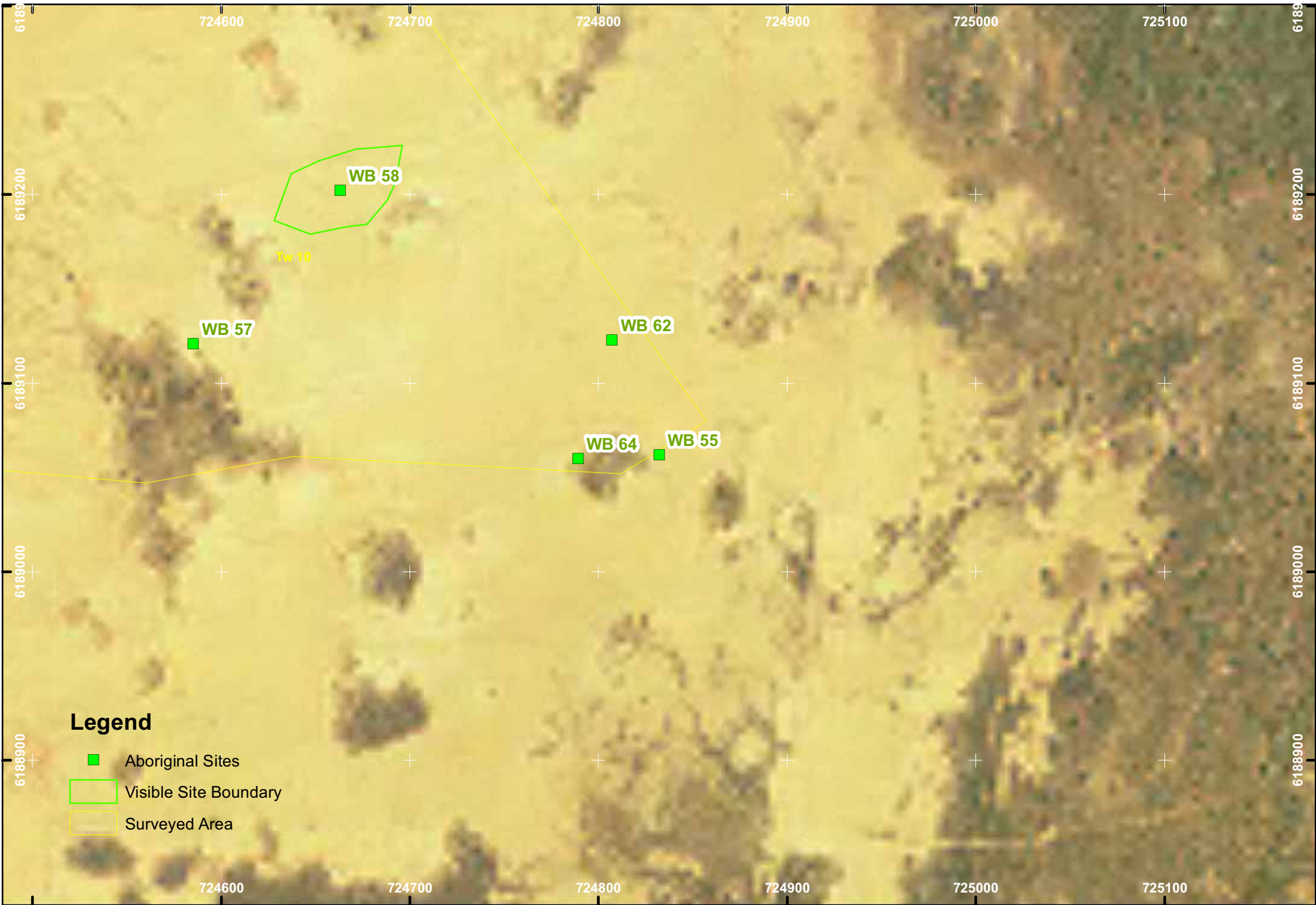


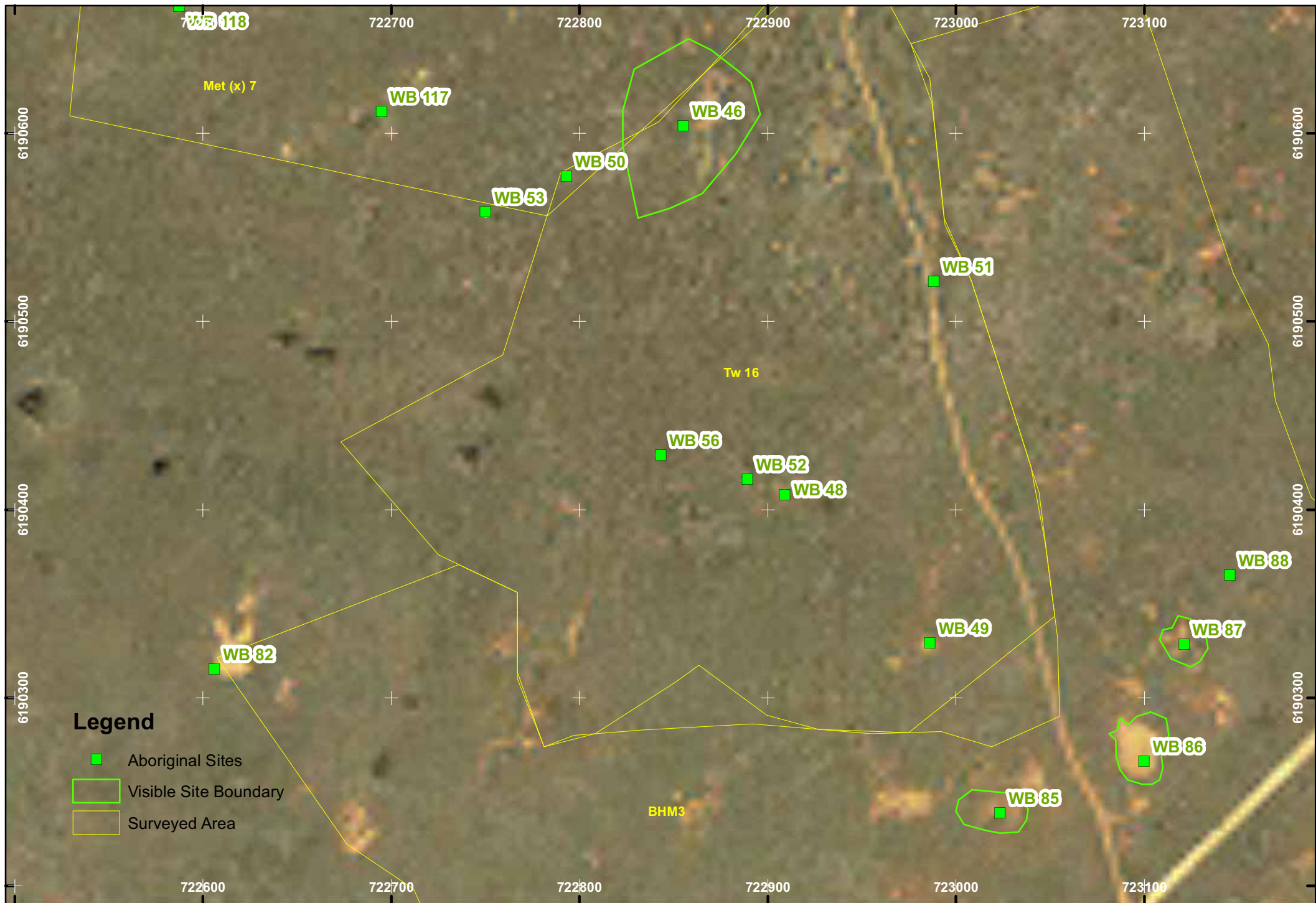


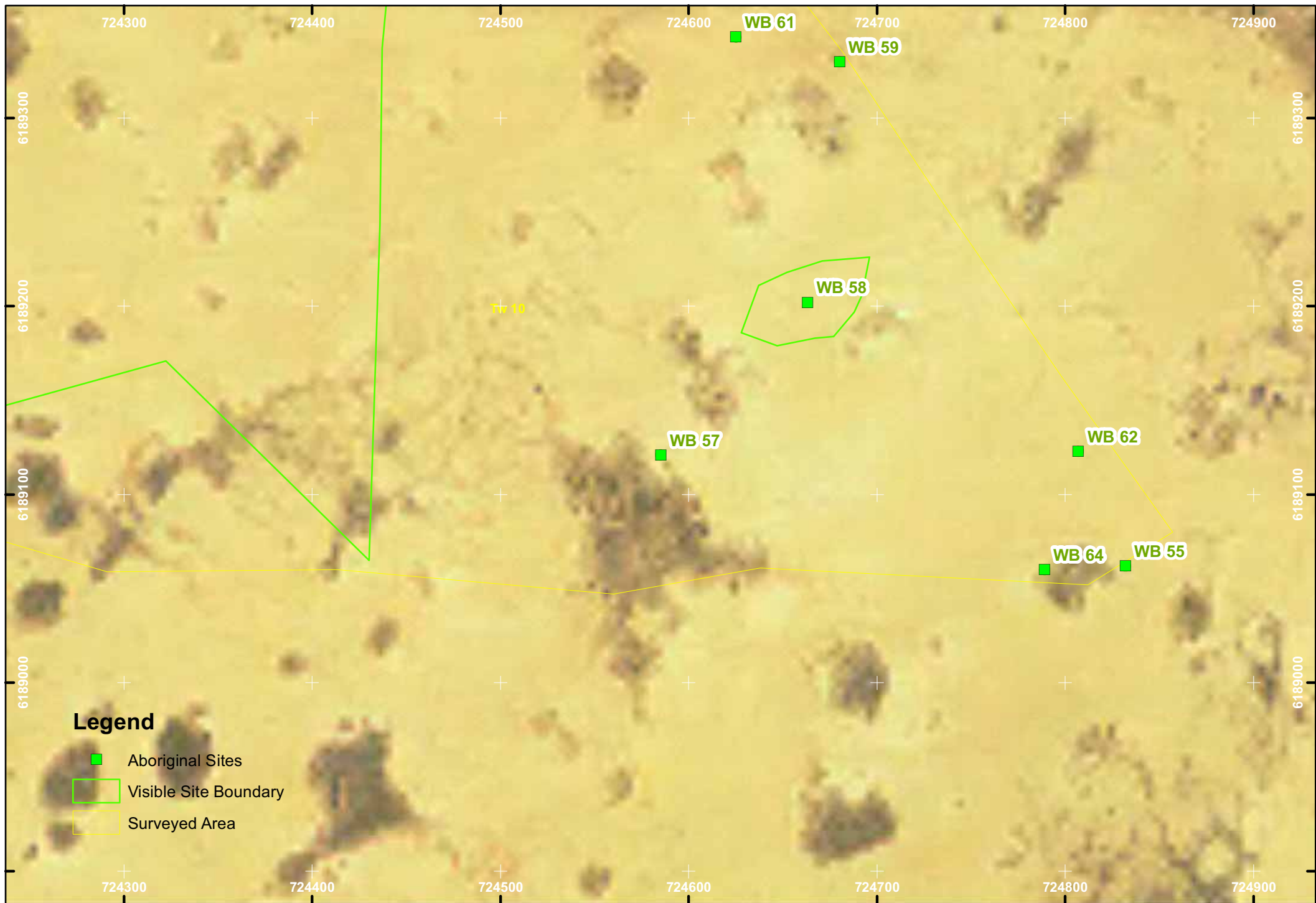


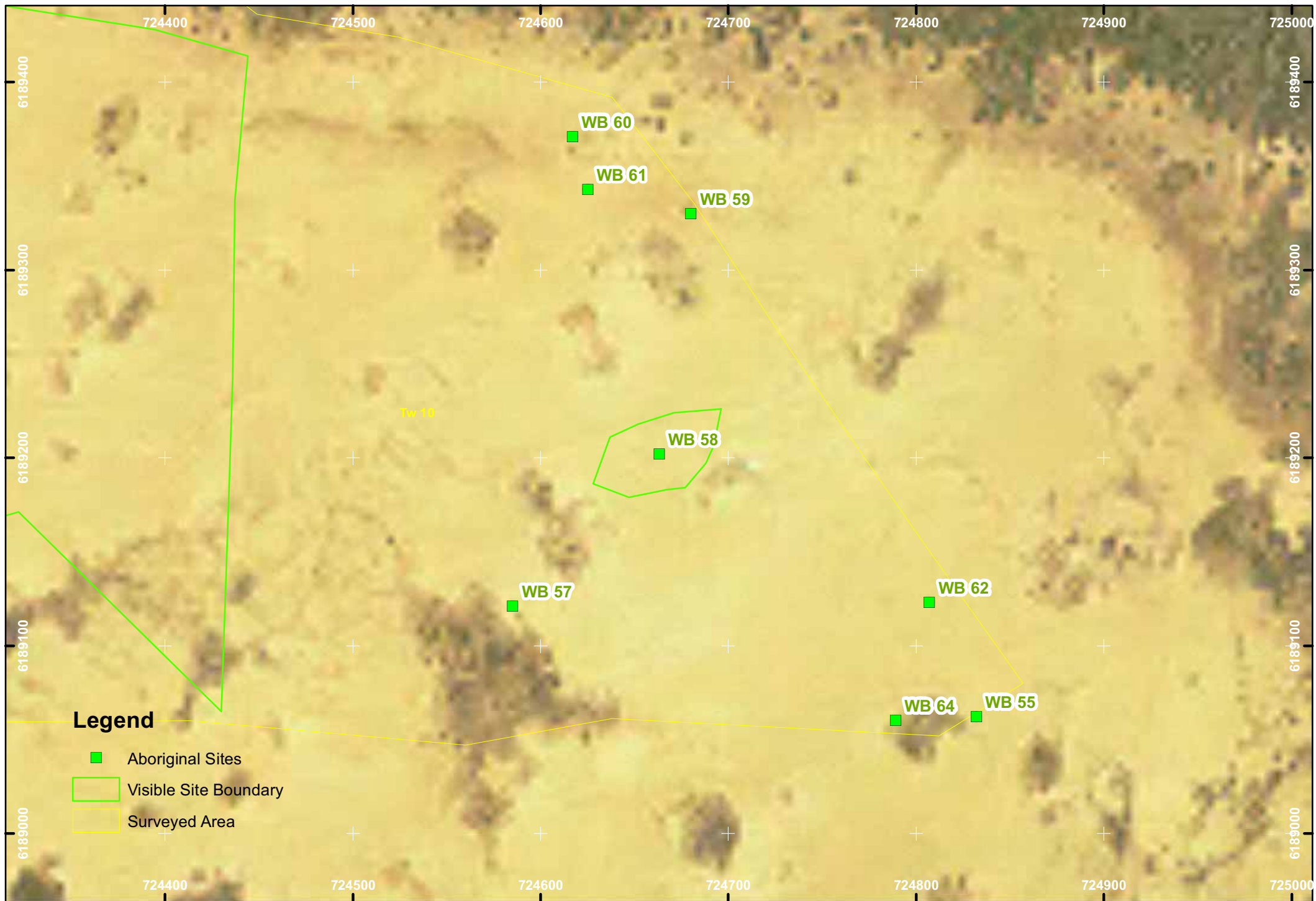




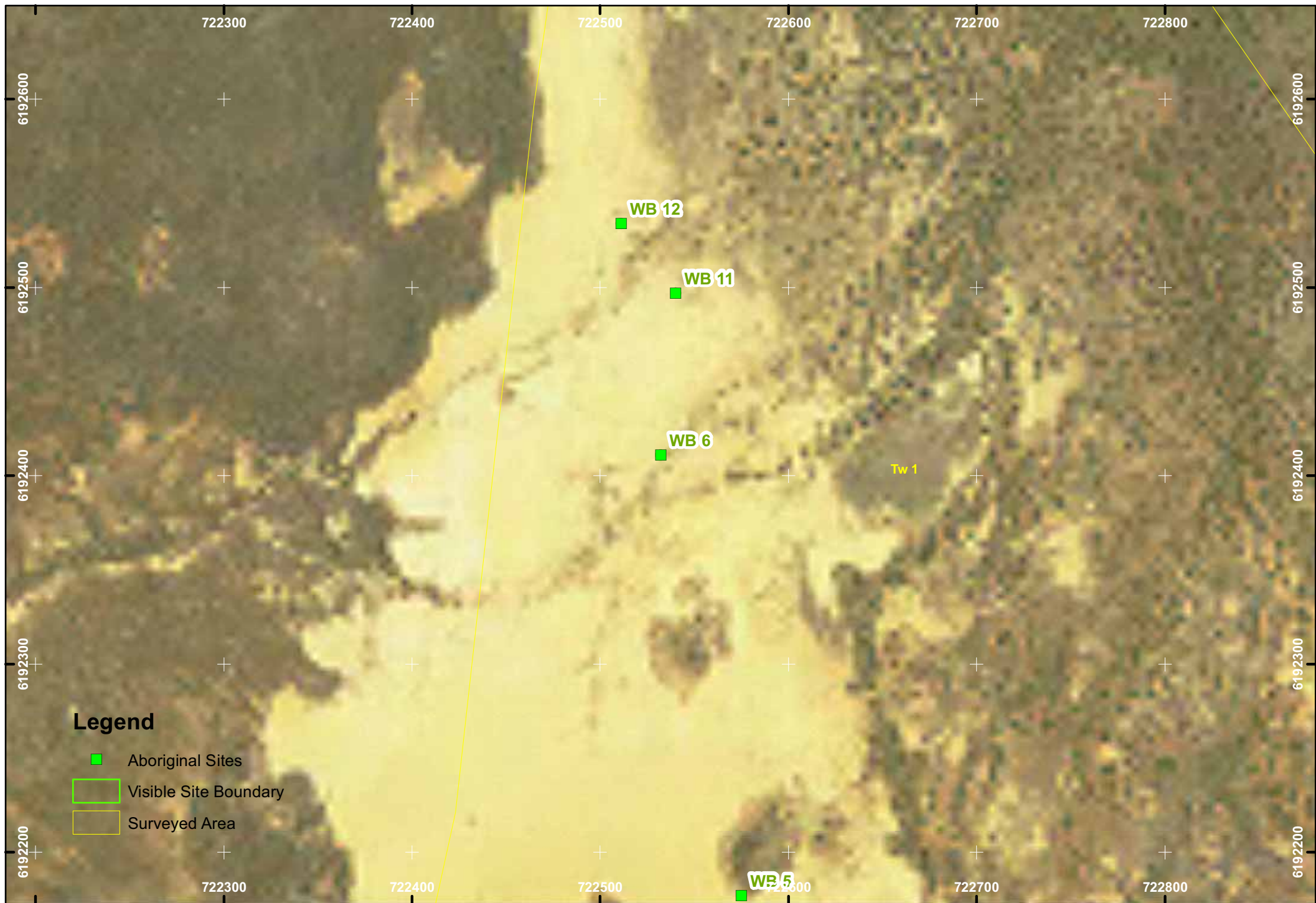


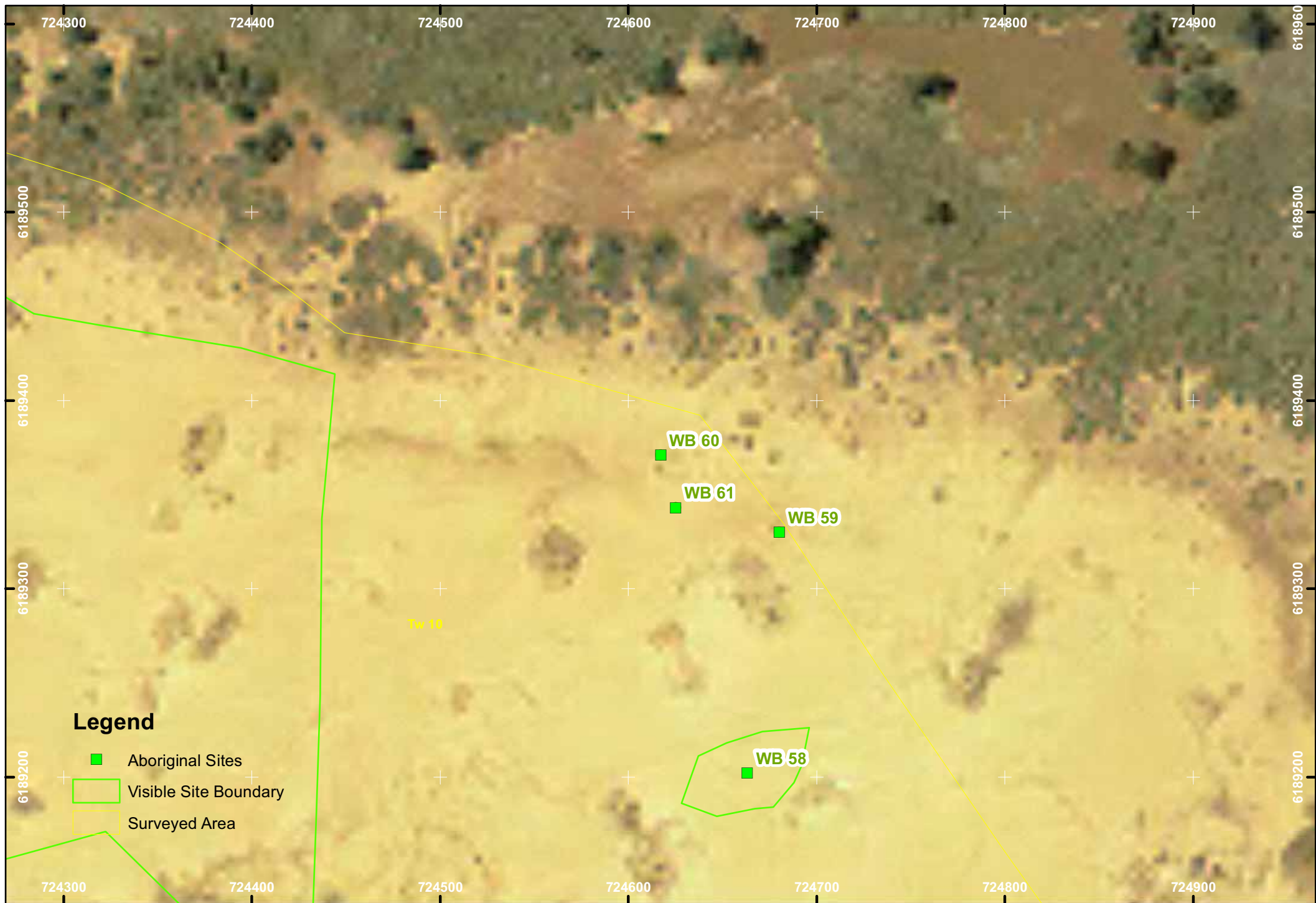


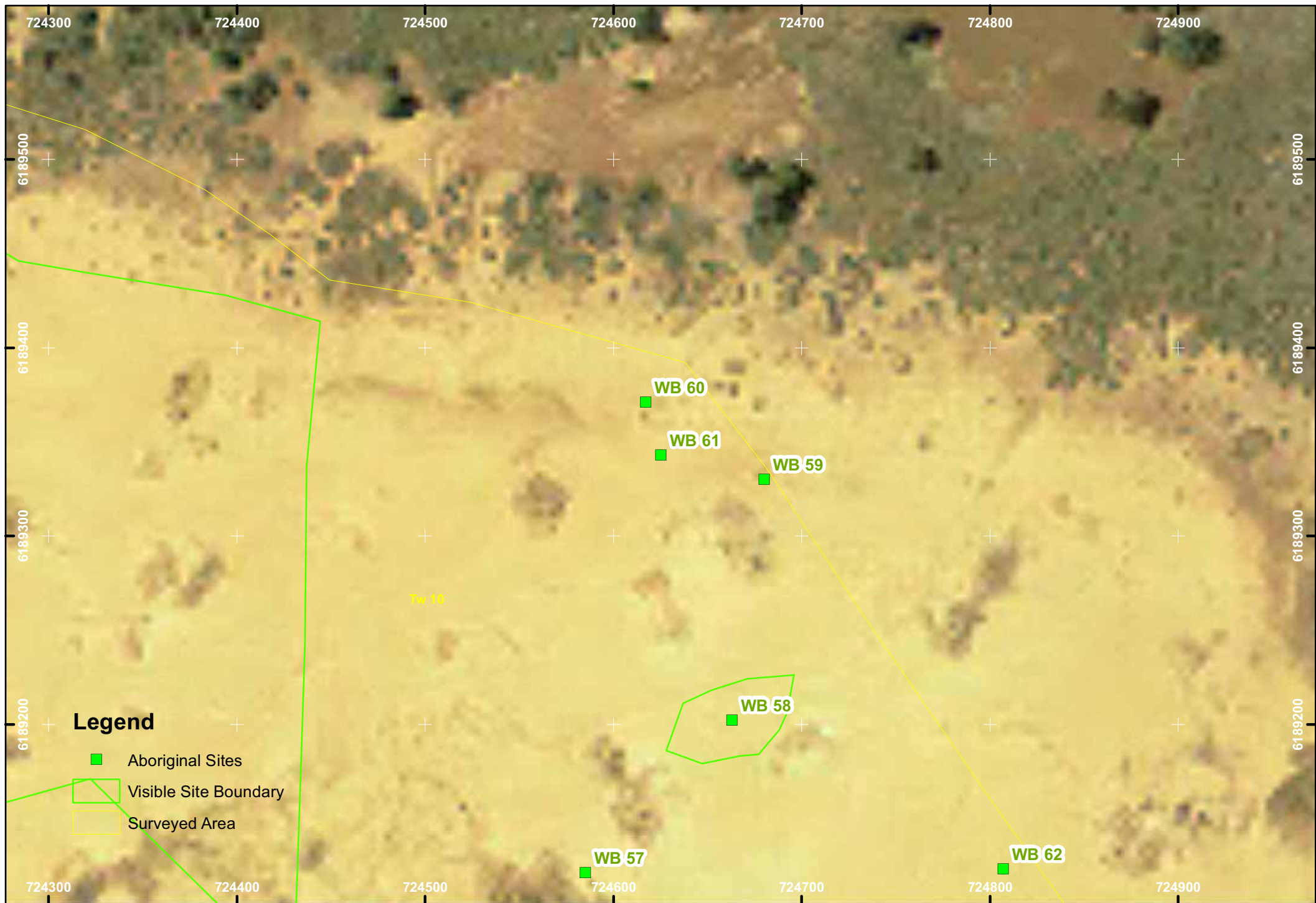


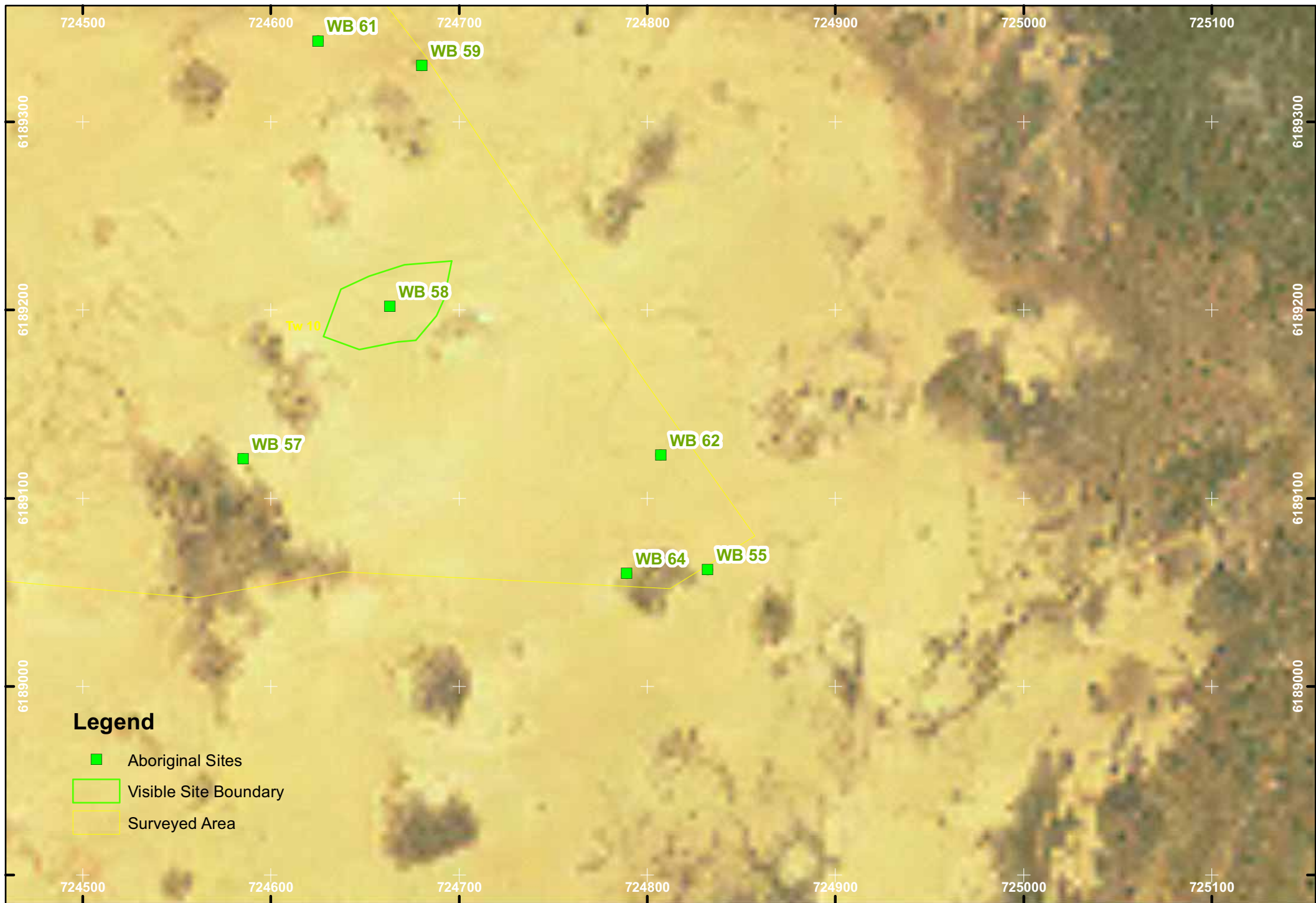








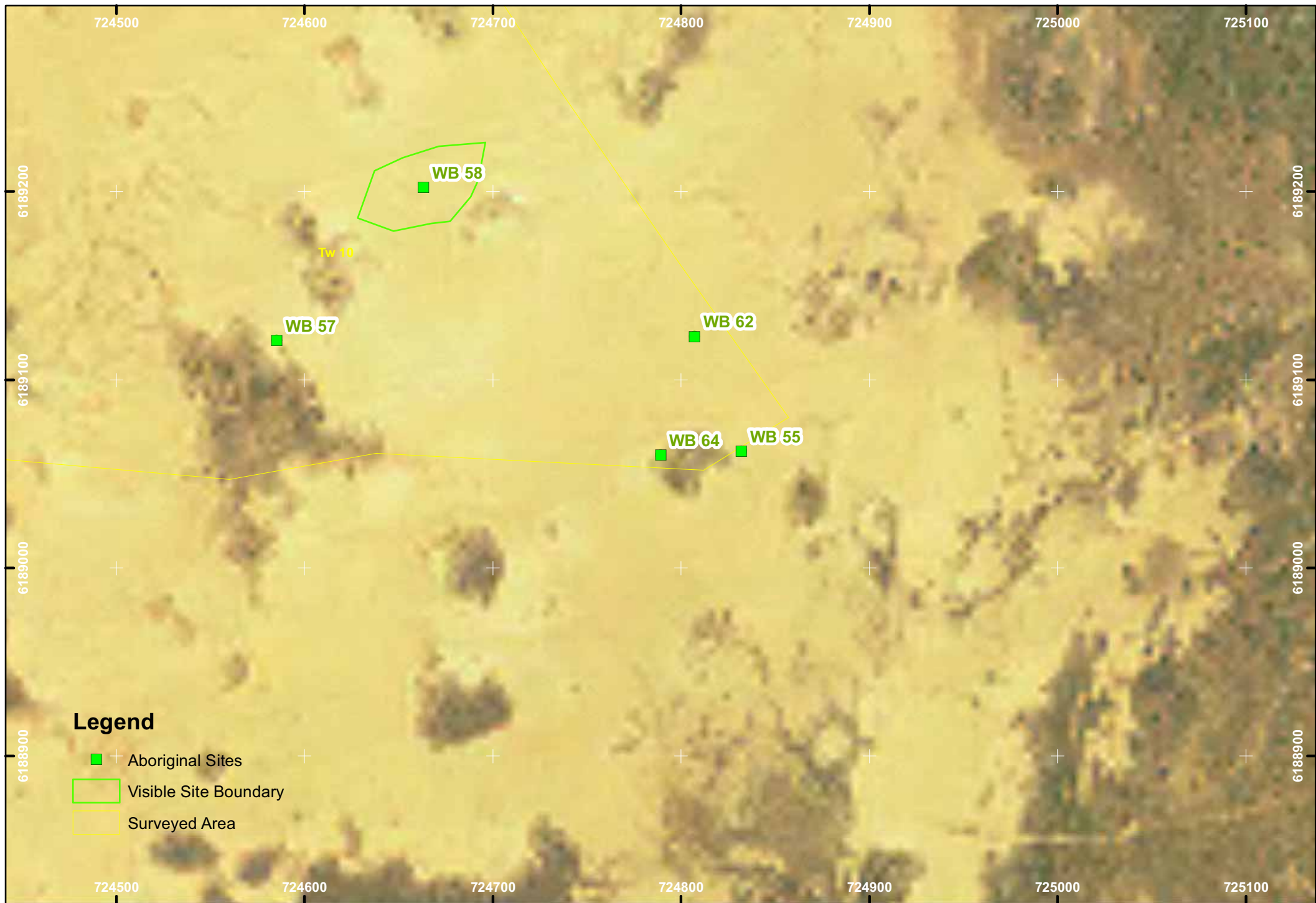






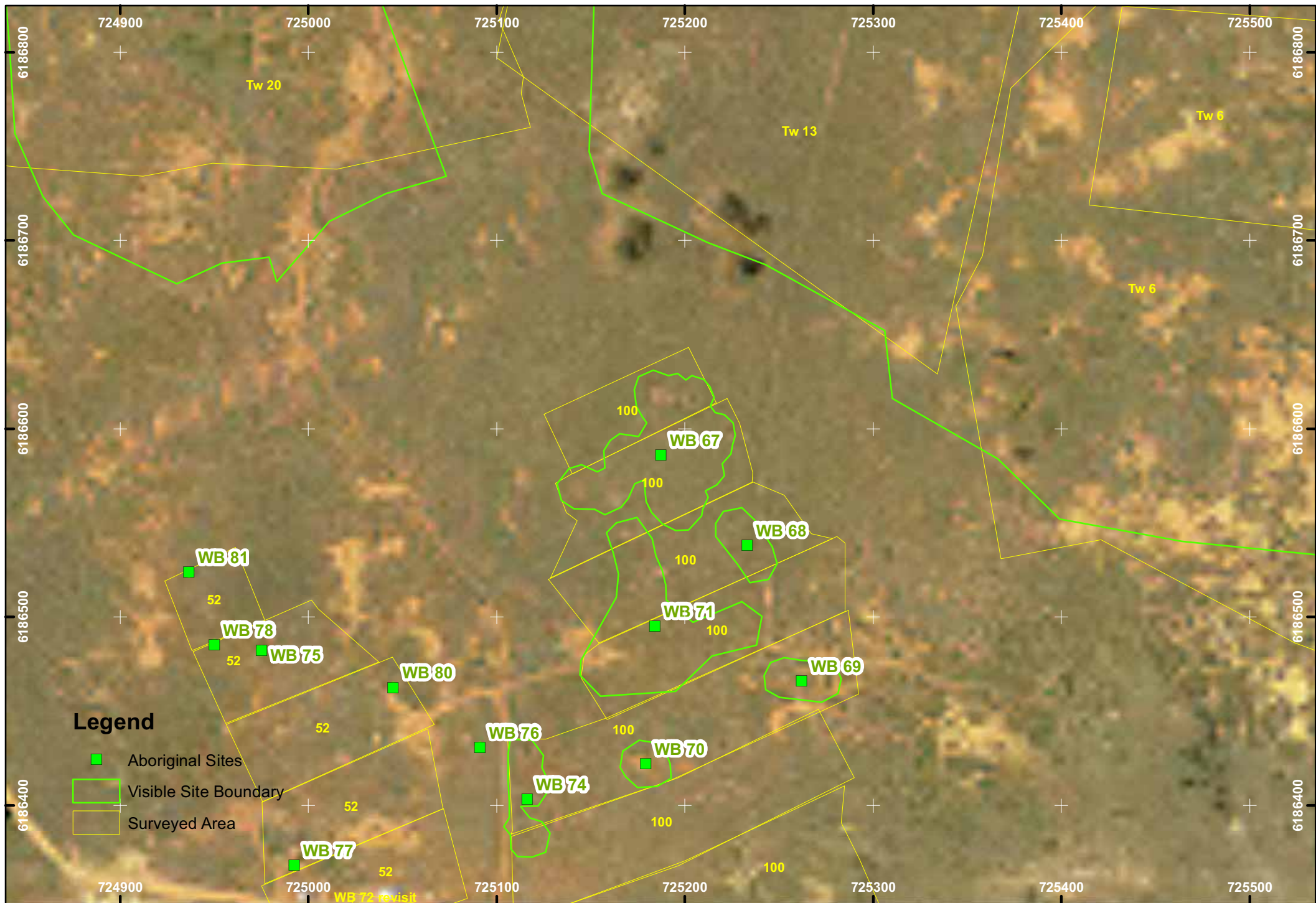
Legend

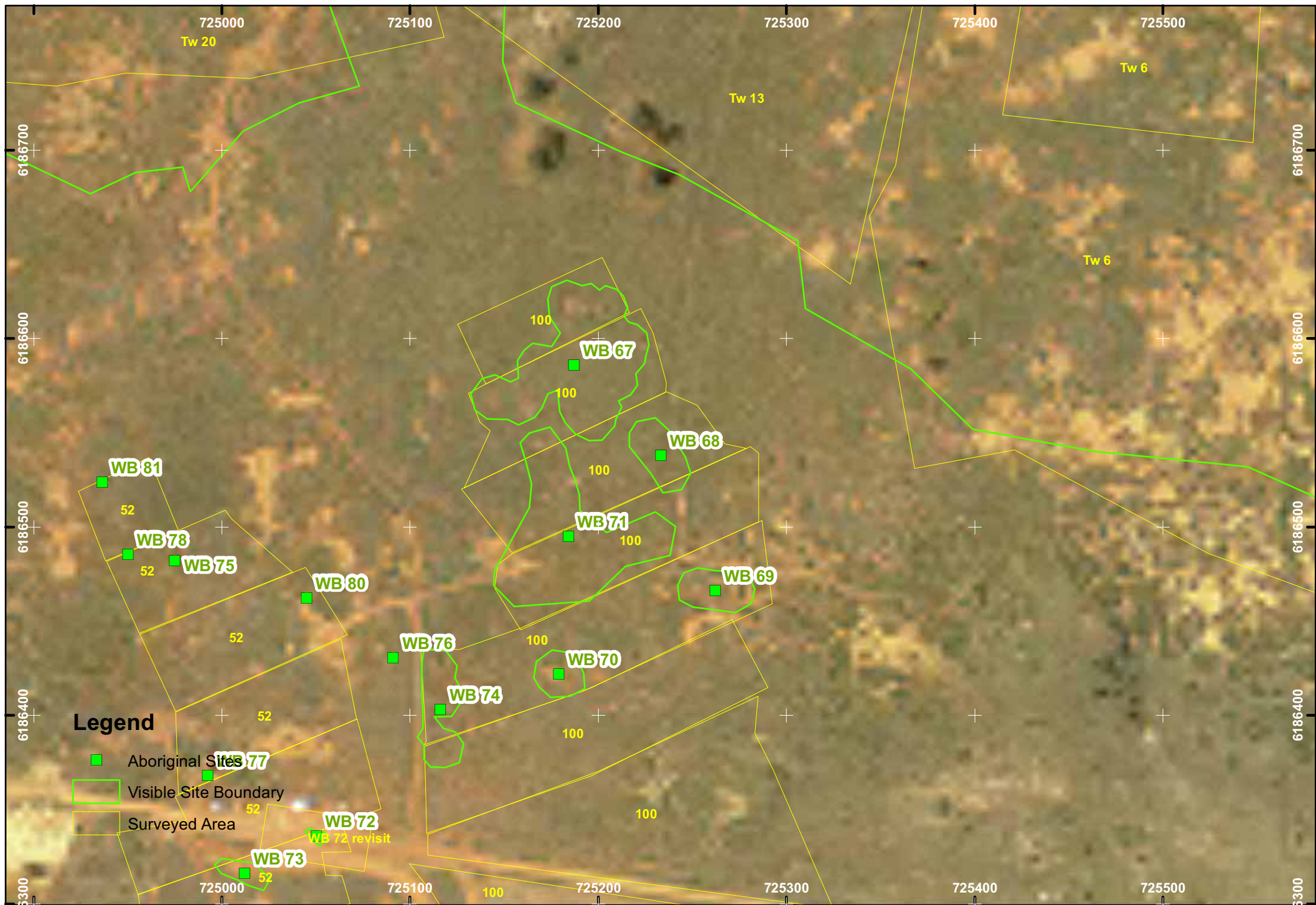
- + Aboriginal Sites
- ▭ Visible Site Boundary
- ▭ Surveyed Area

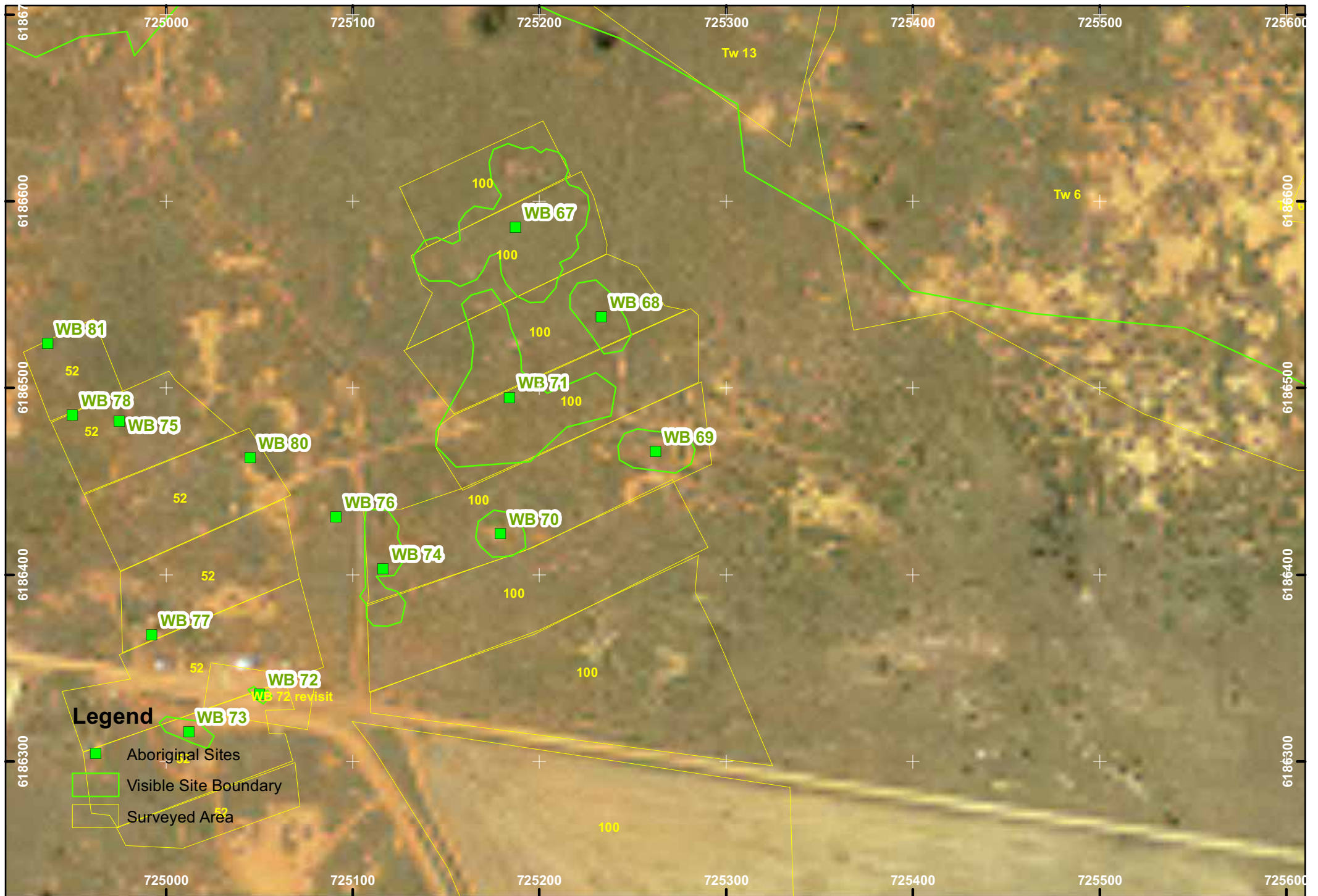


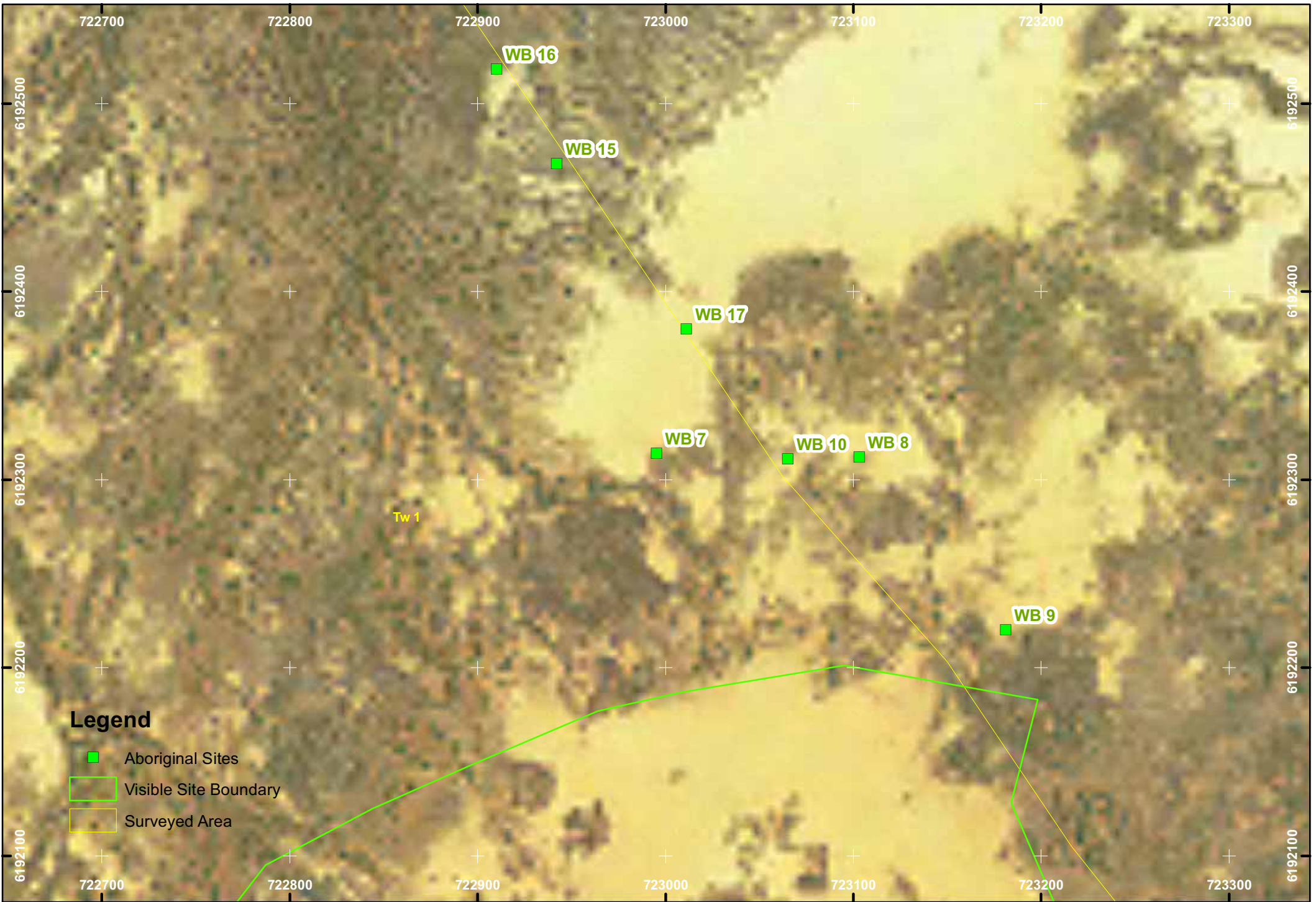








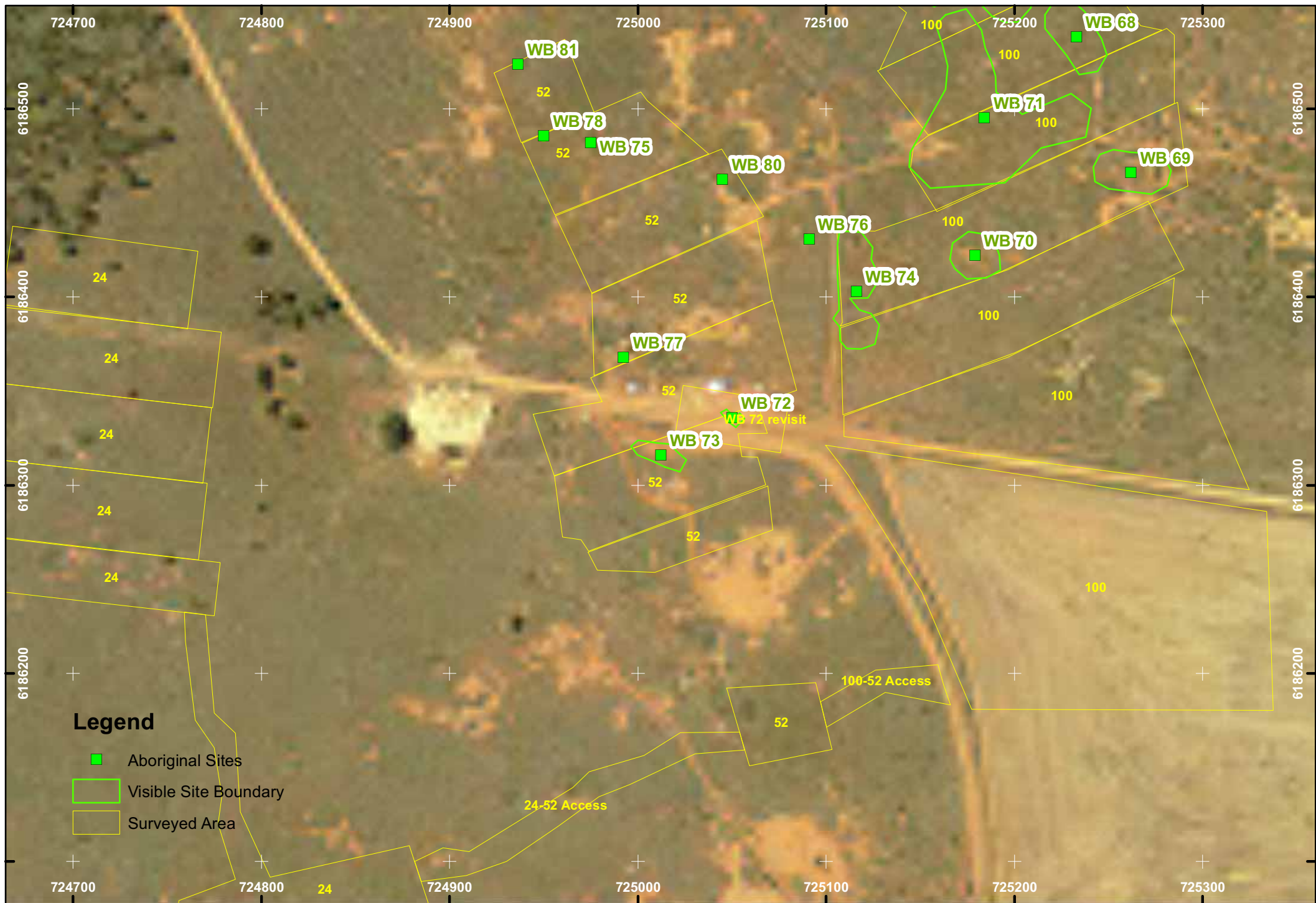




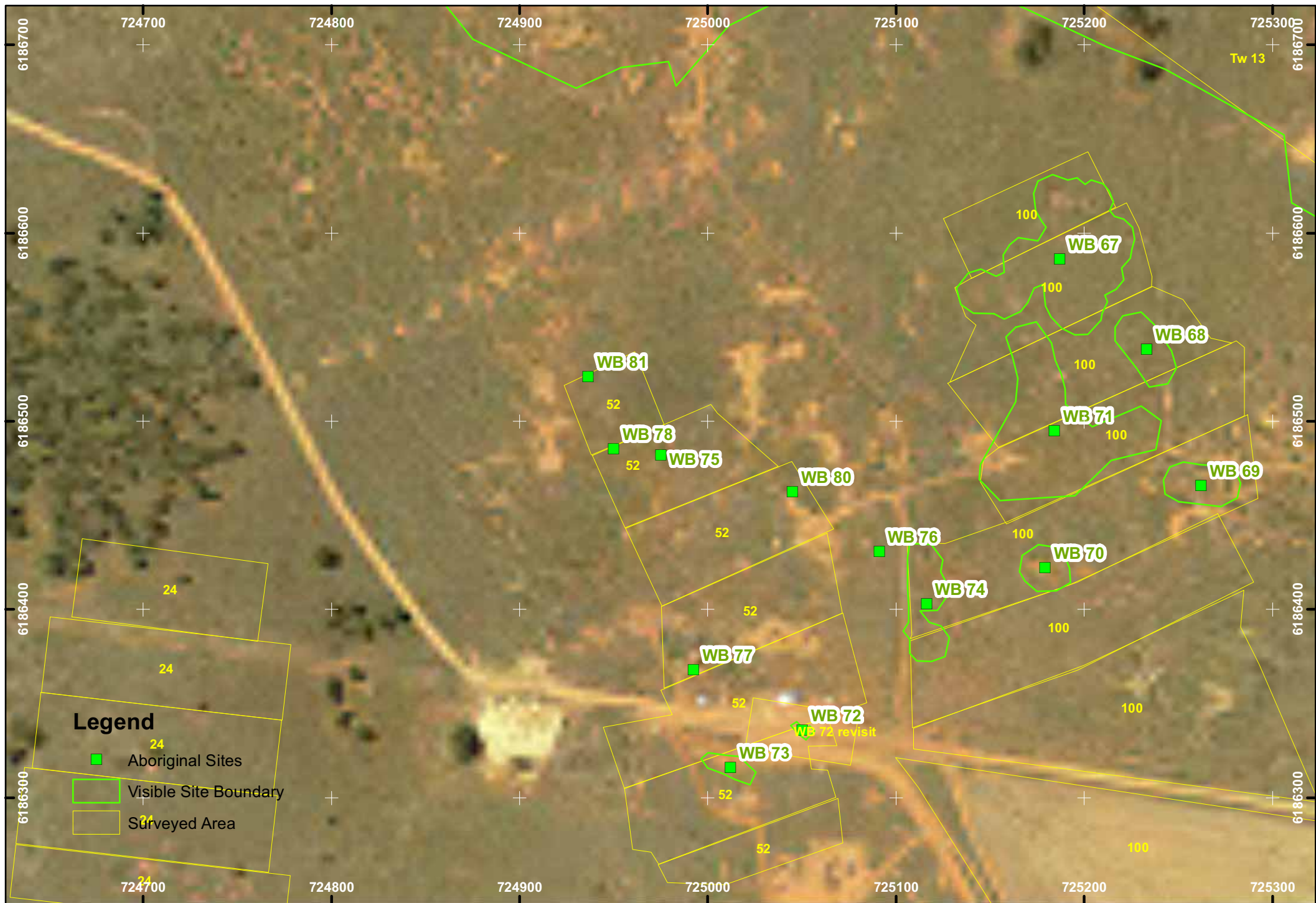












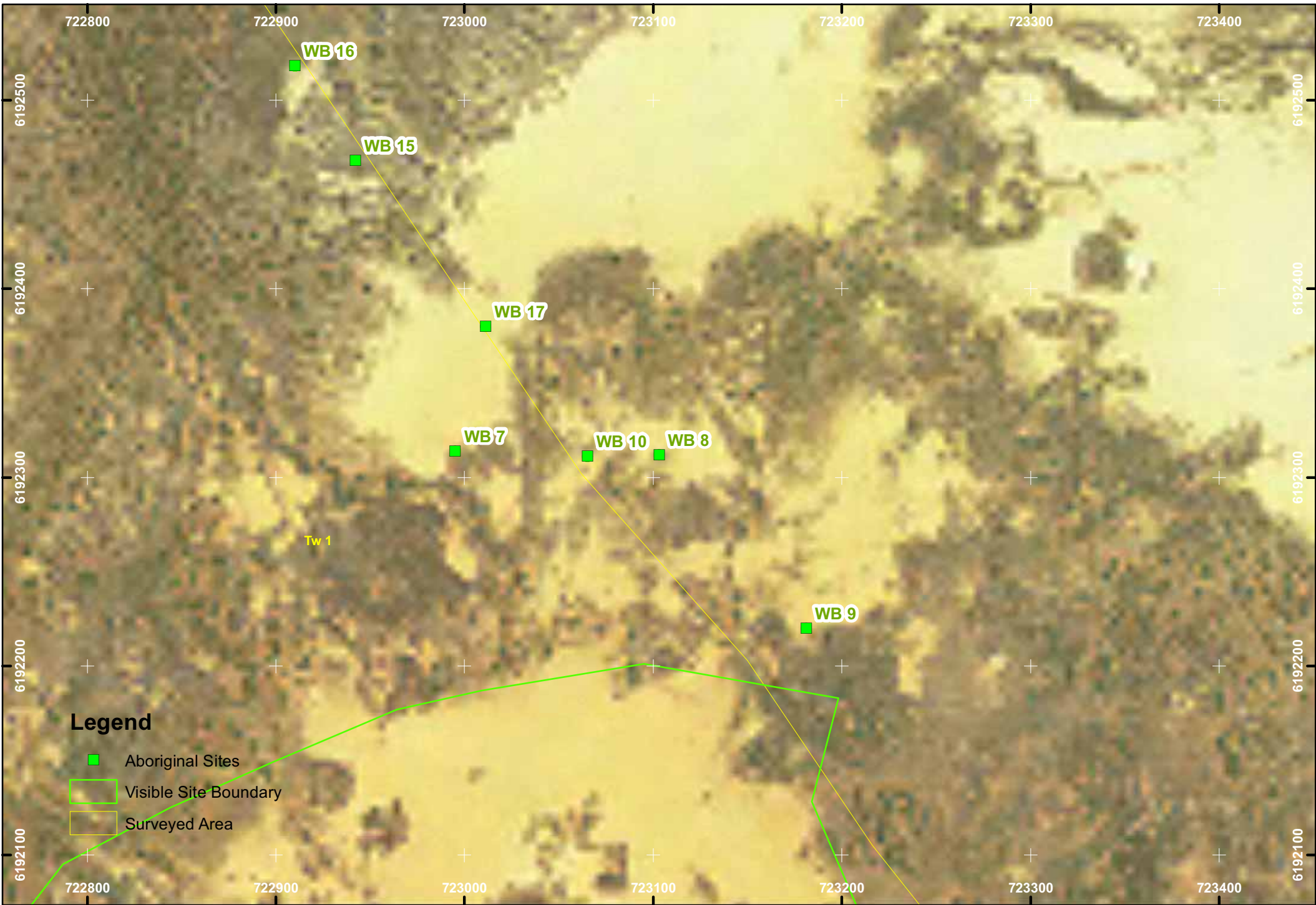




Legend

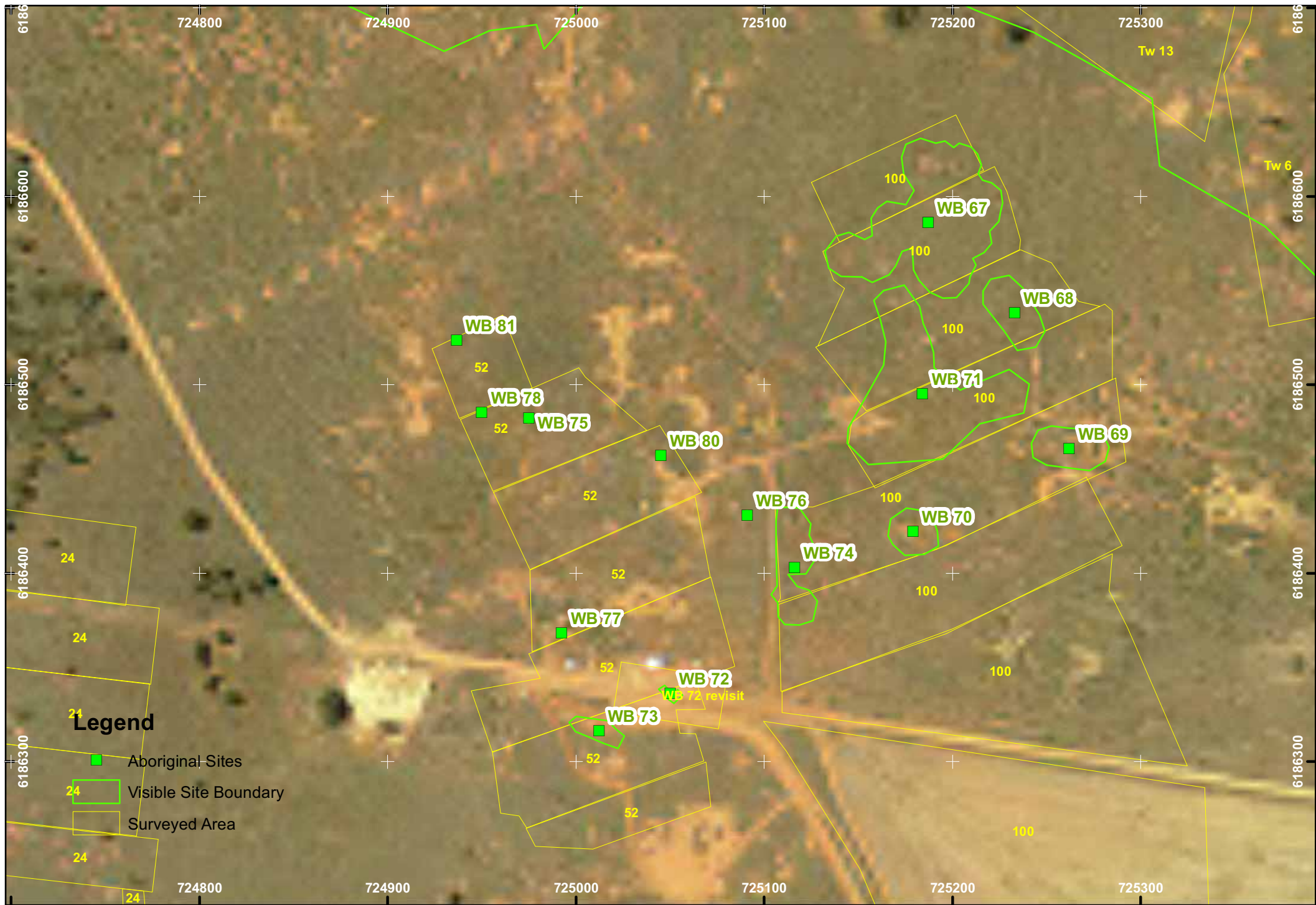
- Aboriginal Sites
- ▭ Visible Site Boundary
- ▭ Surveyed Area

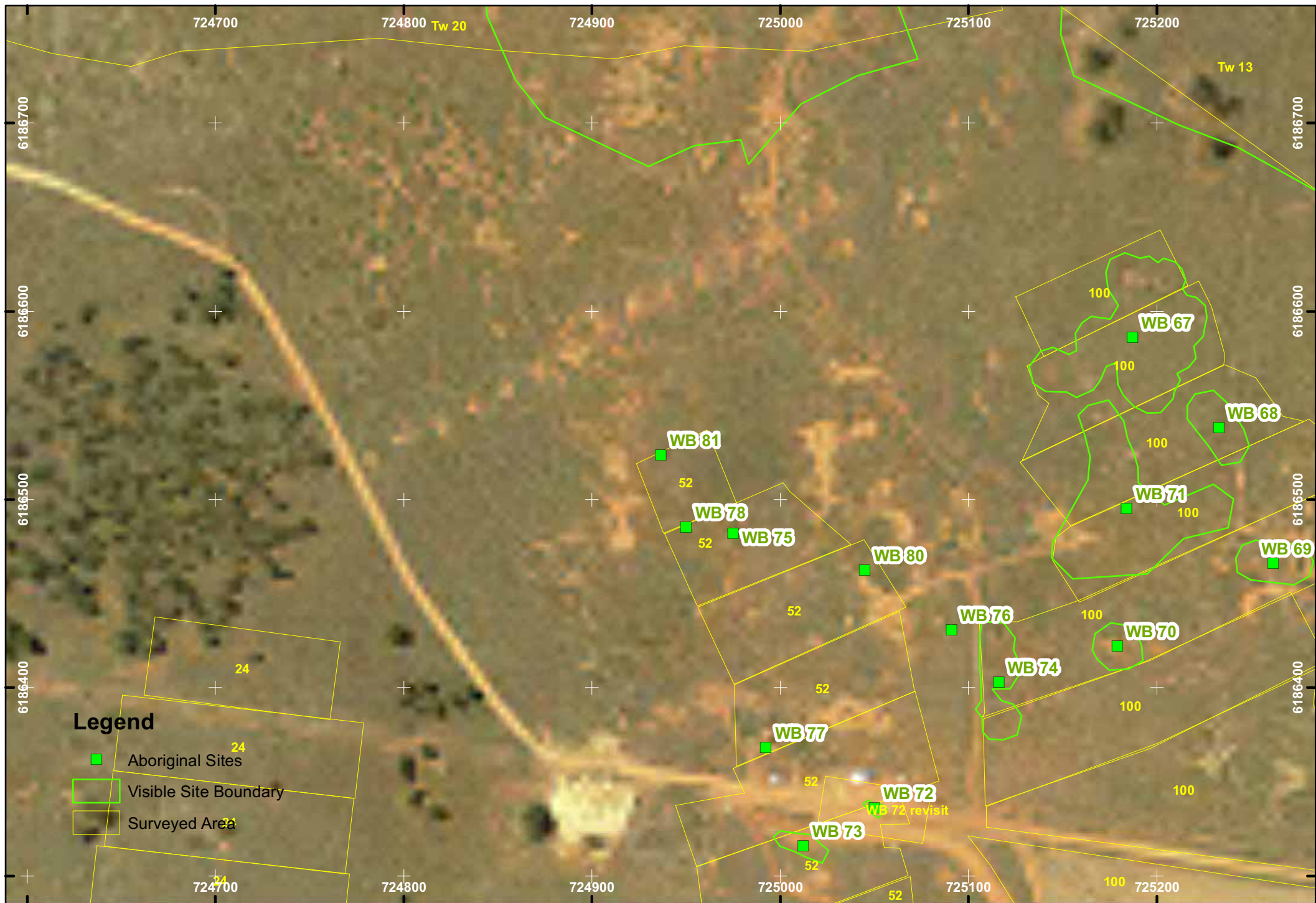


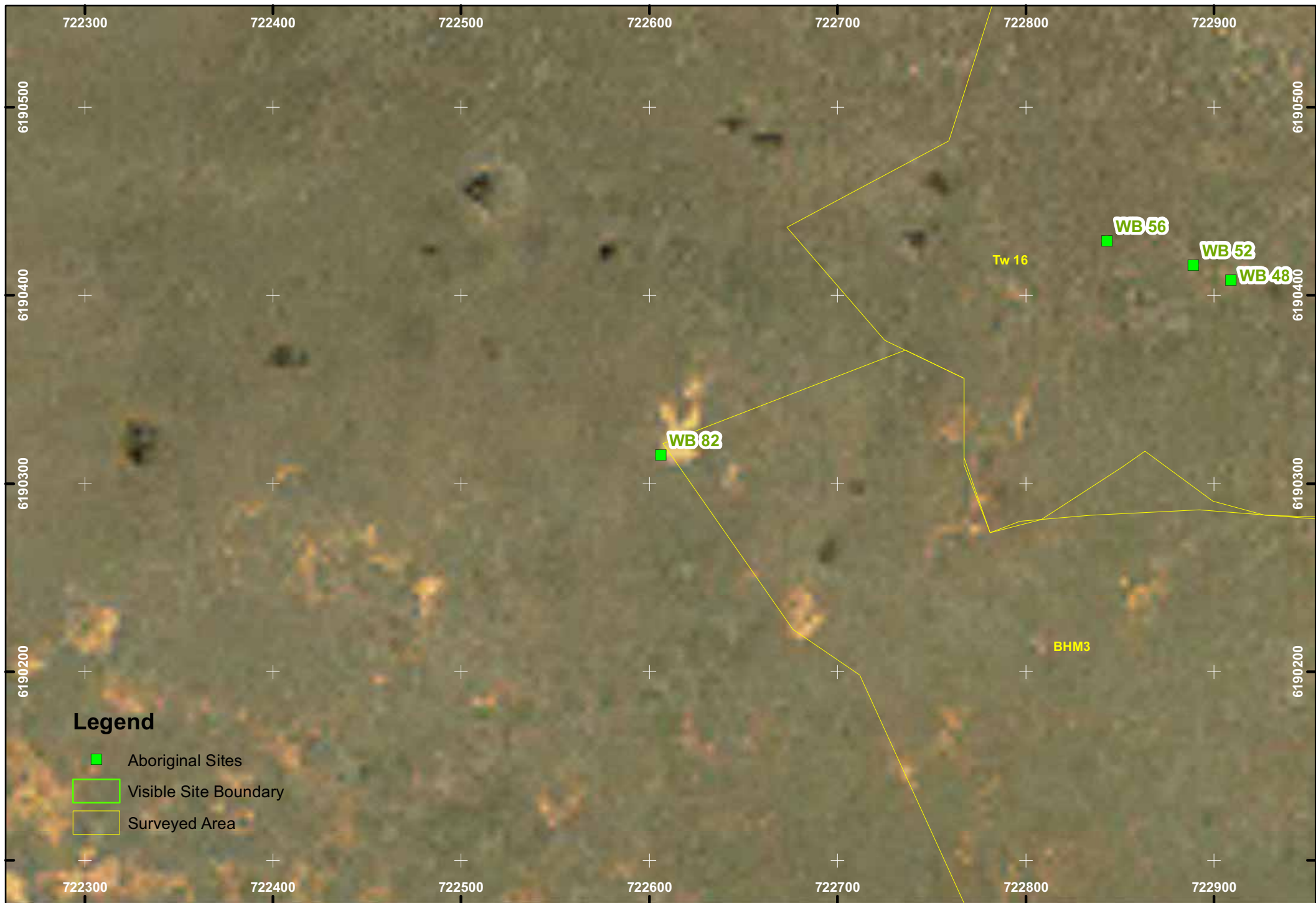


Legend

- Green square: Aboriginal Sites
- Green outline: Visible Site Boundary
- Light brown outline: Surveyed Area





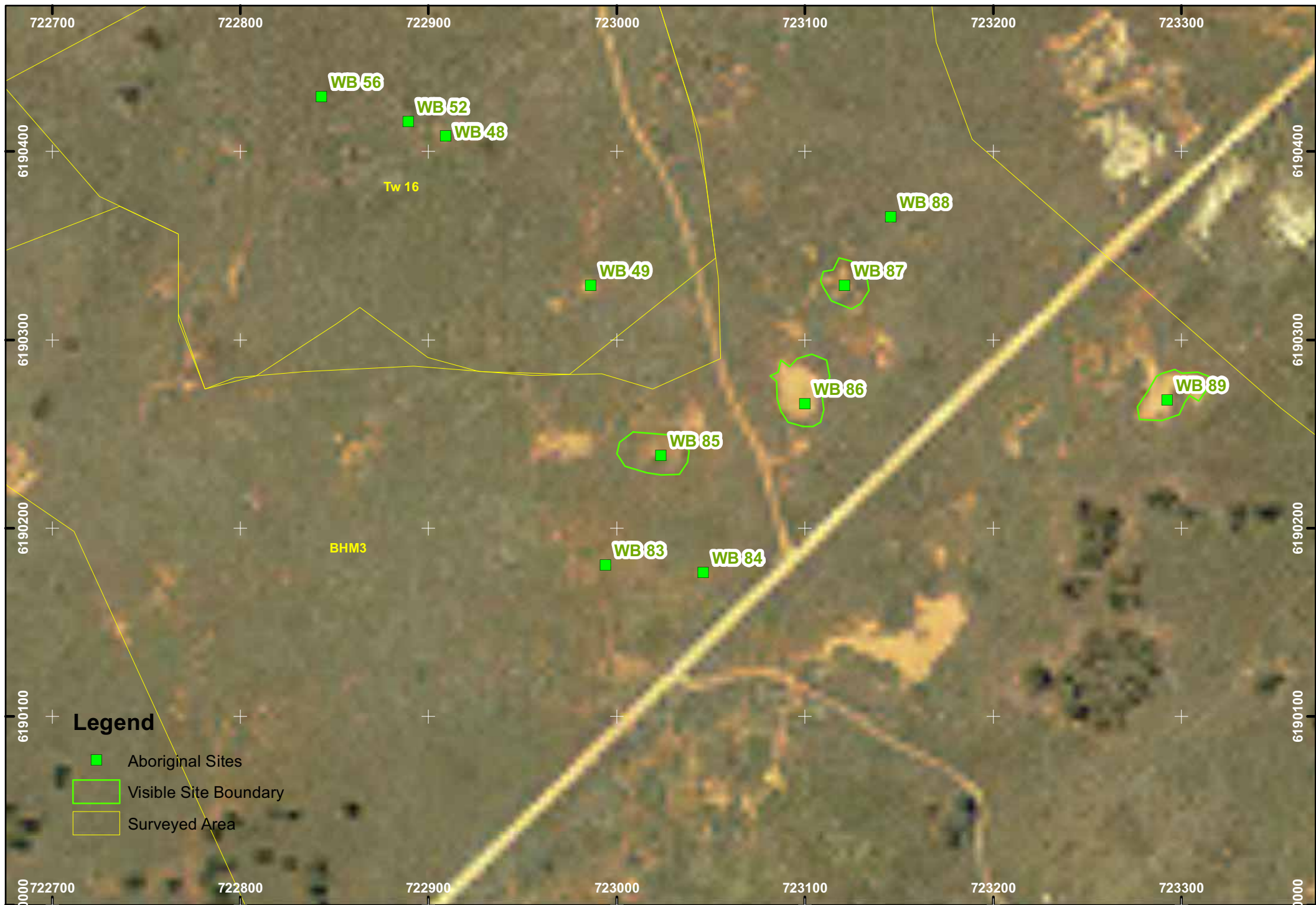


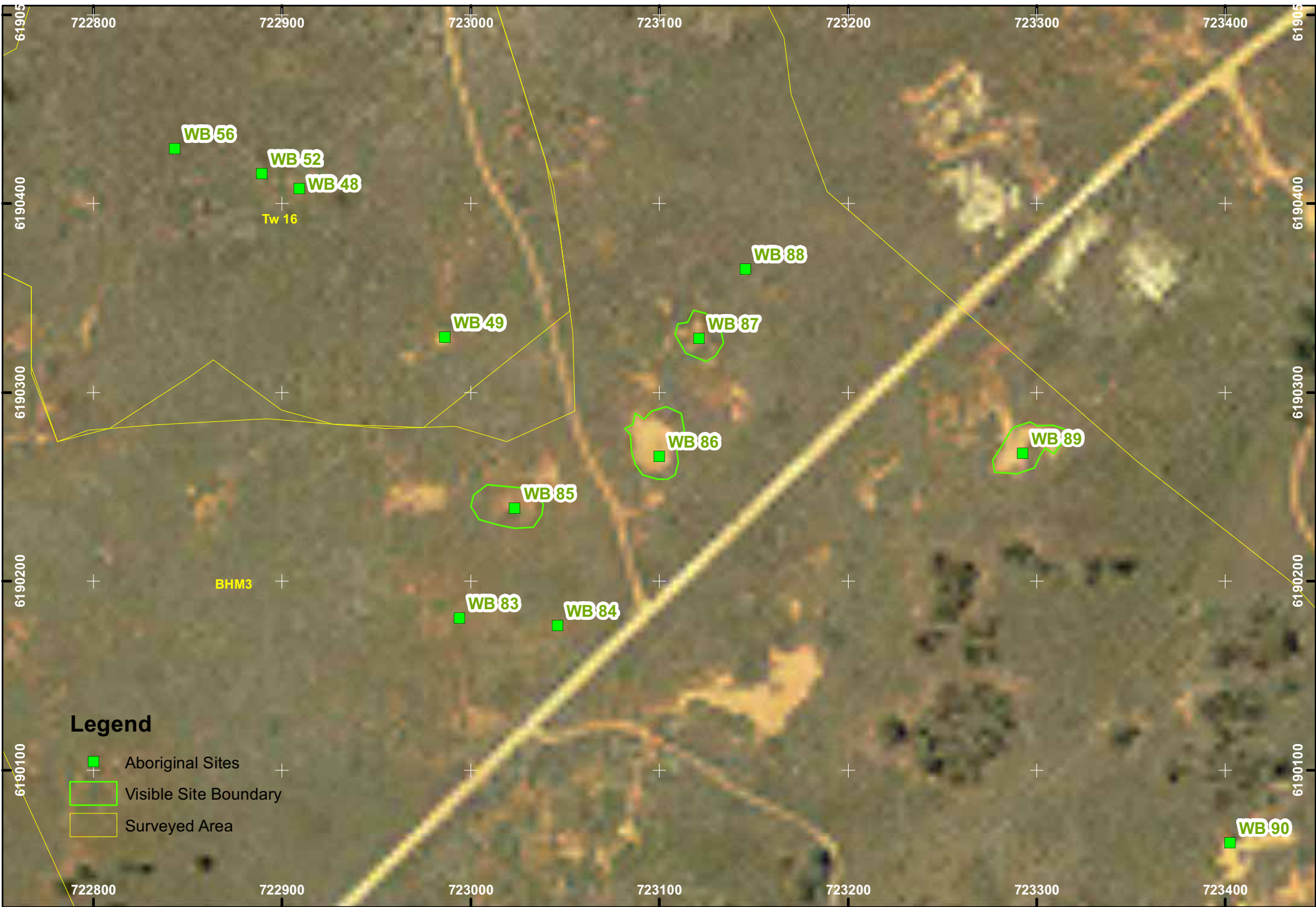




Legend

- Aboriginal Sites
- ▭ Visible Site Boundary
- ▭ Surveyed Area

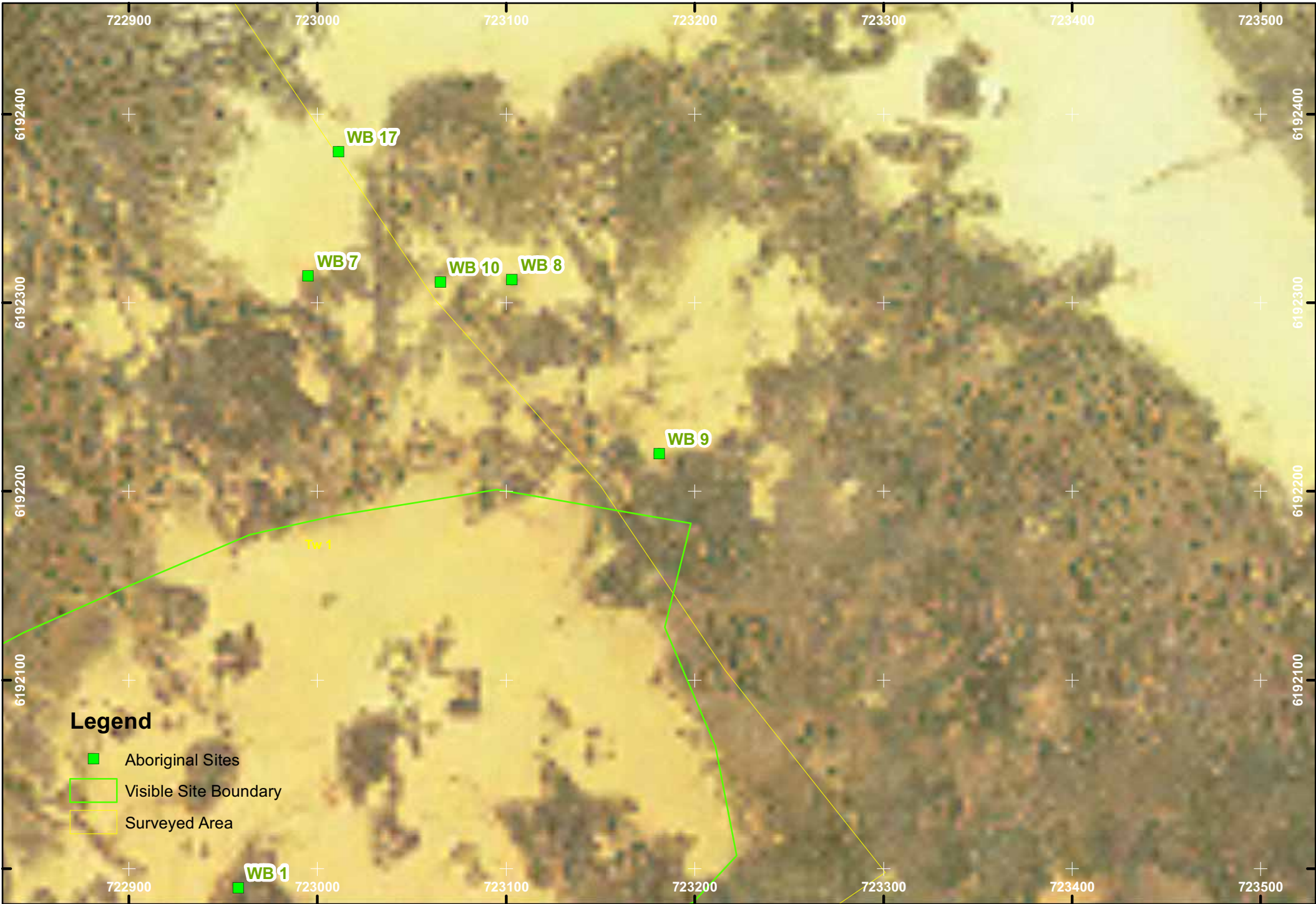
















Legend

- Aboriginal Sites
- ▭ Visible Site Boundary
- ▭ Surveyed Area



















Legend

-  Aboriginal Sites
-  Visible Site Boundary
-  Surveyed Area







www.emmconsulting.com.au

SYDNEY
Ground Floor, Suite 1, 20 Chandos Street
St Leonards NSW 2065
T 02 9493 9500 F 02 9493 9599

NEWCASTLE
Level 5, 21 Bolton Street
Newcastle NSW 2300
T 02 4927 0506 F 02 4926 1312

BRISBANE
Suite 1, Level 4, 87 Wickham Terrace
Spring Hill Queensland 4000
T 07 3839 1800 F 07 3839 1866

