

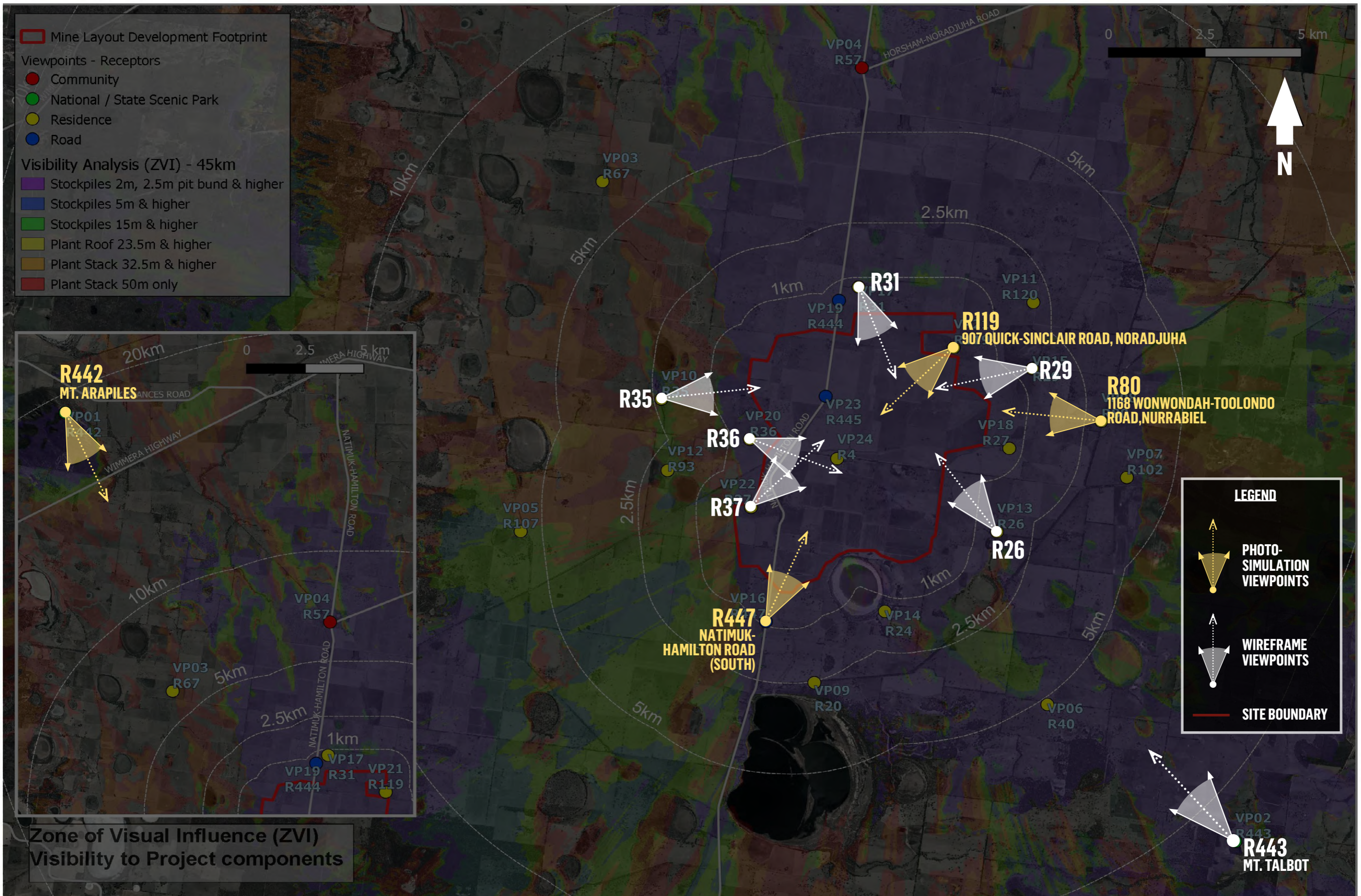
WIMMERA PROJECT, VICTORIA

PHOTOSIMULATIONS FOR PROPOSED DEVELOPMENT

PREPARED FOR

ILUKA RESOURCES LIMITED

21ST OCTOBER 2020







CLOSEST PROJECT
ELEMENT
~1.2KM

PROPOSED PLANT
~4.5KM

LEGEND

- PIT BUND
- TS S/PILE
- TOP 2M O/B
- O/B S/PILE
- SS S/PILE
- ORE S/PILE
- AMC
- SAND TAILING
- EVAP. POND
- REF.TSF. POND

NOTE: Refer to ILLUKA site layout plans for additional information. Colours shown are used for diagrammatic purposes only.







CLOSEST PROJECT ELEMENT
~1.0KM

PROPOSED PLANT
~2.5KM

LEGEND

- PIT BUND
- TS S/PILE
- TOP 2M O/B
- O/B S/PILE
- SS S/PILE
- ORE S/PILE
- AMC
- SAND TAILING
- EVAP. POND
- REF.TSF. POND

NOTE: Refer to ILLUKA site layout plans for additional information. Colours shown are used for diagrammatic purposes only.







**PROPOSED PLANT
~2.5KM**

**CLOSEST ELEMENT - O/B S/PILE
~700M**

LEGEND

- PIT BUND
- TS S/PILE
- TOP 2M O/B
- O/B S/PILE
- SS S/PILE
- ORE S/PILE
- AMC
- SAND TAILING
- EVAP. POND
- REF.TSF. POND

NOTE: Refer to ILUKA site layout plans for additional information. Colours shown are used for diagrammatic purposes only.





WIMMERA PROJECT, VICTORIA

R35: 326 JALLUMBA-CLEAR LAKE RD, CLEAR LAKE | LOOKING EAST | EXISTING PHOTO TAKEN 12-12-2019 11:44 AEDT



DATE: 21.10.2020
JOB NO: P0016172
DWG NO: VP_R35_A
REV: A



CLOSEST PROJECT
ELEMENT
~2.3KM

PROPOSED PLANT
~6.6KM

LEGEND

- PIT BUND
- TS S/PILE
- TOP 2M O/B
- O/B S/PILE
- SS S/PILE
- ORE S/PILE
- AMC
- SAND TAILING
- EVAP. POND
- REF.TSF. POND

NOTE: Refer to ILUKA site layout plans for additional information. Colours shown are used for diagrammatic purposes only.



WIMMERA PROJECT, VICTORIA

R35: 326 JALLUMBA-CLEAR LAKE RD, CLEAR LAKE | LOOKING EAST | WIREFRAME OVERLAY - PROPOSED YEAR 18

DATE: 21.10.2020
 JOB NO: P0016172
 DWG NO: VP_R35_B
 REV: A





CLOSEST PROJECT
ELEMENT
-600M


LEGEND

- TS S/PILE
- TOP 2M O/B
- O/B S/PILE
- SS S/PILE
- ORE S/PILE
- AMC
- SAND TAILING
- EVAP. POND
- REF.TSF. POND

NOTE: Refer to ILLUKA site layout plans for additional information. Colours shown are used for diagrammatic purposes only.







PROPOSED PLANT
~5.3KM

CLOSEST PROJECT ELEMENT
~50M

LEGEND

- PIT BUND
- TS S/PILE
- TOP 2M O/B
- O/B S/PILE
- SS S/PILE
- ORE S/PILE
- AMC
- SAND TAILING
- EVAP. POND
- REF. TSF. POND

NOTE: Refer to ILLUKA site layout plans for additional information. Colours shown are used for diagrammatic purposes only.



WIMMERA PROJECT, VICTORIA
 R37: 2434 NATIMUK-HAMILTON RD, CLEAR LAKE | LOOKING NE | WIREFRAME OVERLAY - PROPOSED YEAR 18

DATE: 21.10.2020
 JOB NO: P0016172
 DWG NO: VP_R37_B
 REV: A





PROPOSED PLANT
~4.5KM

CLOSEST PROJECT ELEMENT
~2.9KM

LEGEND

- PIT BUND
- TS S/PILE
- TOP 2M O/B
- O/B S/PILE
- SS S/PILE
- ORE S/PILE
- AMC
- SAND TAILING
- EVAP. POND
- REF.TSF. POND

NOTE: Refer to ILUKA site layout plans for additional information. Colours shown are used for diagrammatic purposes only.



WIMMERA PROJECT, VICTORIA

R80: 1168 WONWONDAH-TOOLONDO RD, NURRABIEL | LOOKING WEST | WIREFRAME OVERLAY - PROPOSED YEAR 15

DATE: 21.10.2020
 JOB NO: P0016172
 DWG NO: VP_R80_B
 REV: A









PROPOSED PLANT
~700M

CLOSEST PROJECT ELEMENT
(EVAPORATION POND)
~250M

LEGEND

- PIT BUND
- TS S/PILE
- TOP 2M O/B
- O/B S/PILE
- SS S/PILE
- ORE S/PILE
- AMC
- SAND TAILING
- EVAP. POND
- REF.TSF. POND

NOTE: Refer to ILLUKA site layout plans for additional information. Colours shown are used for diagrammatic purposes only.







WIMMERA PROJECT, VICTORIA

R119 : 907 QUICK SINCLAIR RUSSELLS RD, NORADJUHA | LOOKING SW | PHOTOSIMULATION - PROPOSED POST END OF MINE

DATE: 21.10.2020
JOB NO: P0016172
DWG NO: VP_R119_D
REV: A





LEGEND

- PIT BUND
- TS S/PILE
- TOP 2M O/B
- O/B S/PILE
- SS S/PILE
- ORE S/PILE
- AMC
- SAND TAILING
- EVAP. POND
- REF.TSF. POND

NOTE: Refer to ILLUKA site layout plans for additional information. Colours shown are used for diagrammatic purposes only.



WIMMERA PROJECT, VICTORIA

R442: MT ARAPILES, NATIMUK | LOOKING SSE | WIREFRAME OVERLAY - PROPOSED YEAR 15

DATE: 21.10.2020
 JOB NO: P0016172
 DWG NO: VP_R442_B
 REV: A



EXTENT OF
PROPOSED
PLANT
~21.7KM

CLOSEST PROJECT
ELEMENT
~19.7KM

EXTENT OF
WORKS
(NORTHERN)

EXTENT OF
WORKS
(SOUTHERN)

LEGEND

- PIT BUND
- TS S/PILE
- TOP 2M O/B
- O/B S/PILE
- SS S/PILE
- ORE S/PILE
- AMC
- SAND TAILING
- EVAP. POND
- REF.TSF. POND

NOTE: Refer to ILLUKA site layout plans for additional information. Colours shown are used for diagrammatic purposes only.



WIMMERA PROJECT, VICTORIA

R442: MT ARAPILES, NATIMUK | LOOKING SSE | WIREFRAME OVERLAY - PROPOSED YEAR 20

DATE: 21.10.2020
 JOB NO: P0016172
 DWG NO: VP_R442_C
 REV: A



WIMMERA PROJECT, VICTORIA

R442: MT ARAPILES, NATIMUK | LOOKING SSE | PHOTOSIMULATION - PROPOSED YEAR 20

DATE: 21.10.2020
JOB NO: P0016172
DWG NO: VP_R442_D
REV: A



WIMMERA PROJECT, VICTORIA

R442: MT ARAPILES, NATIMUK | LOOKING SSE | PHOTOSIMULATION - PROPOSED POST END OF MINE

DATE: 21.10.2020
JOB NO: P0016172
DWG NO: VP_R442_E
REV: A



WIMMERA PROJECT, VICTORIA

R443: MT TALBOT, NURRABIEL | LOOKING NW | EXISTING PHOTO TAKEN 11-12-2019 13:58 AEDT

DATE: 21.10.2020
JOB NO: P0016172
DWG NO: VP_R443_A
REV: A



EXTENT OF WORKS (SOUTHERN)

CLOSEST PROJECT ELEMENT ~11.1KM

EXTENT OF PROPOSED PLANT ~14.8KM

EXTENT OF WORKS (NORTHERN)

LEGEND

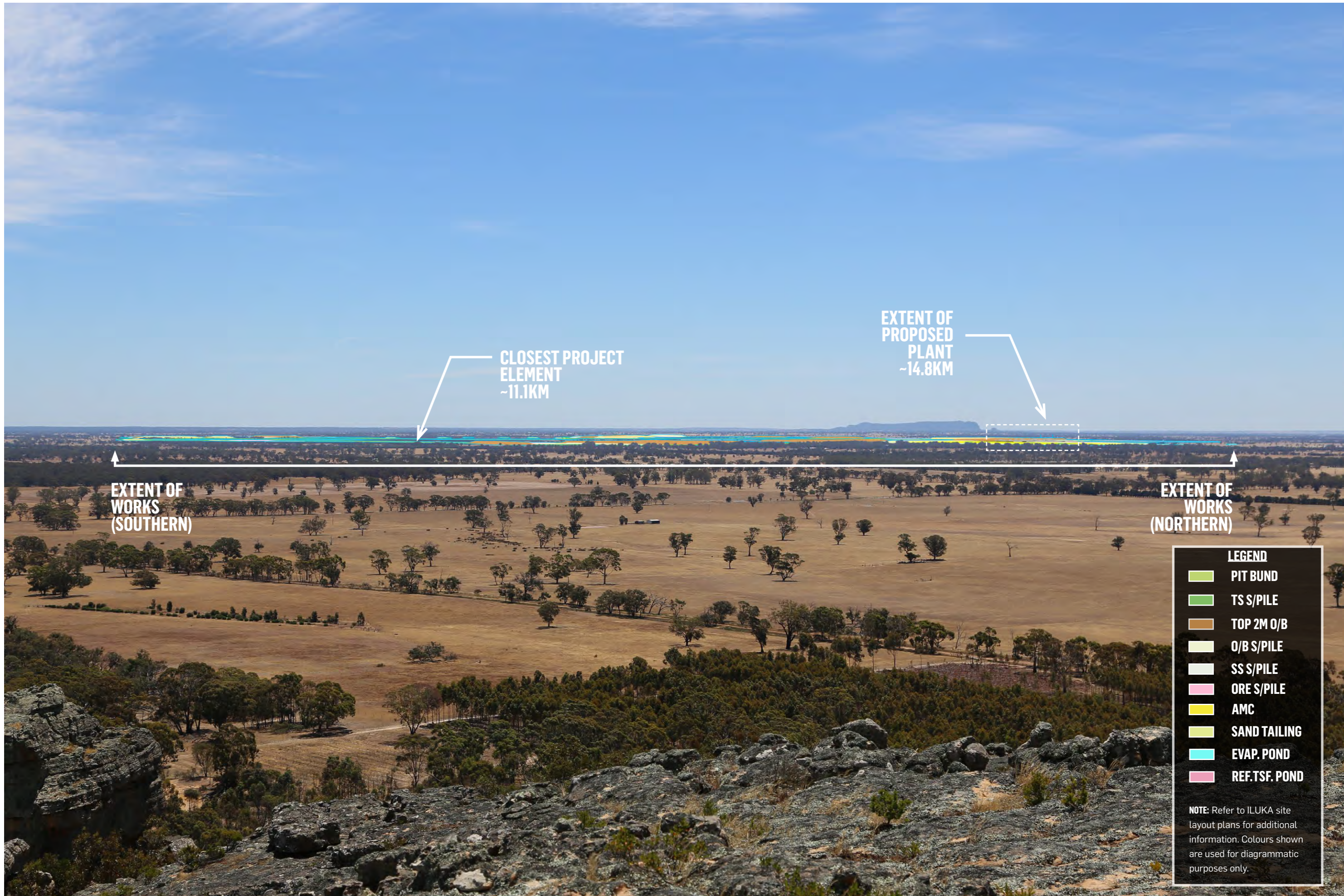
- PIT BUND
- TS S/PILE
- TOP 2M O/B
- O/B S/PILE
- SS S/PILE
- ORE S/PILE
- AMC
- SAND TAILING
- EVAP. POND
- REF.TSF. POND

NOTE: Refer to ILLUKA site layout plans for additional information. Colours shown are used for diagrammatic purposes only.



WIMMERA PROJECT, VICTORIA
 R443: MT TALBOT, NURRABIEL | LOOKING NW | WIREFRAME OVERLAY - PROPOSED YEAR 15

DATE: 21.10.2020
 JOB NO: P0016172
 DWG NO: VP_R443_B
 REV: A



EXTENT OF WORKS (SOUTHERN)

EXTENT OF WORKS (NORTHERN)

CLOSEST PROJECT ELEMENT ~11.1KM

EXTENT OF PROPOSED PLANT ~14.8KM

LEGEND

- PIT BUND
- TS S/PILE
- TOP 2M O/B
- O/B S/PILE
- SS S/PILE
- ORE S/PILE
- AMC
- SAND TAILING
- EVAP. POND
- REF.TSF. POND

NOTE: Refer to ILLUKA site layout plans for additional information. Colours shown are used for diagrammatic purposes only.



WIMMERA PROJECT, VICTORIA
 R443: MT TALBOT, NURRABIEL | LOOKING NW | WIREFRAME OVERLAY - PROPOSED YEAR 20

DATE: 21.10.2020
 JOB NO: P0016172
 DWG NO: VP_R443_C
 REV: A



WIMMERA PROJECT, VICTORIA

R447: NATIMUK-HAMILTON ROAD (SOUTH), CLEAR LAKE | LOOKING NNE | EXISTING PHOTO TAKEN 12-12-2019 10:54 AEDT

DATE: 21.10.2020
JOB NO: P0016172
DWG NO: VP_R447_A
REV: A



CLOSEST PROJECT
ELEMENT
~2.3KM

PROPOSED
PLANT
~7.5KM

LEGEND

- PIT BUND
- TS S/PILE
- TOP 2M O/B
- O/B S/PILE
- SS S/PILE
- ORE S/PILE
- AMC
- SAND TAILING
- EVAP. POND
- REF.TSF. POND

NOTE: Refer to ILLUKA site layout plans for additional information. Colours shown are used for diagrammatic purposes only.



WIMMERA PROJECT, VICTORIA

R447: NATIMUK-HAMILTON ROAD (SOUTH), CLEAR LAKE | LOOKING NNE | WIREFRAME OVERLAY - PROPOSED YEAR 15

DATE: 21.10.2020
 JOB NO: P0016172
 DWG NO: VP_R447_B
 REV: A



PROPOSED
PLANT
~7.5KM

CLOSEST PROJECT
ELEMENT
~900M

LEGEND

- PIT BUND
- TS S/PILE
- TOP 2M O/B
- O/B S/PILE
- SS S/PILE
- ORE S/PILE
- AMC
- SAND TAILING
- EVAP. POND
- REF.TSF. POND

NOTE: Refer to ILUKA site layout plans for additional information. Colours shown are used for diagrammatic purposes only.



WIMMERA PROJECT, VICTORIA
 R447: NATIMUK-HAMILTON ROAD (SOUTH), CLEAR LAKE | LOOKING NNE | WIREFRAME OVERLAY - PROPOSED YEAR 17

DATE: 21.10.2020
 JOB NO: P0016172
 DWG NO: VP_R447_C
 REV: A



WIMMERA PROJECT, VICTORIA

R447: NATIMUK-HAMILTON ROAD (SOUTH), CLEAR LAKE | LOOKING NNE | PHOTOSIMULATION - PROPOSED YEAR 17

DATE: 21.10.2020
JOB NO: P0016172
DWG NO: VP_R447_D
REV: A



WIMMERA PROJECT, VICTORIA

R447: NATIMUK-HAMILTON ROAD (SOUTH), CLEAR LAKE | LOOKING NNE | PHOTOSIMULATION - PROPOSED END OF MINE

DATE: 21.10.2020
JOB NO: P0016172
DWG NO: VP_R447_E
REV: A

